

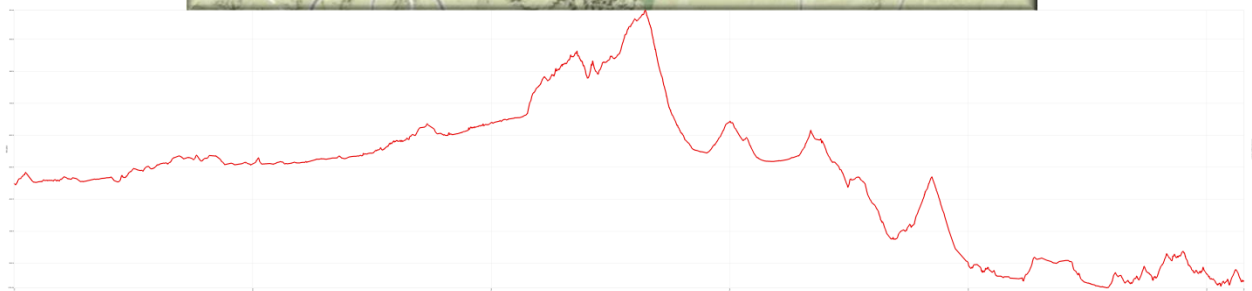
SAINTS^{TO} SINNERS BIKE RELAY

SALT LAKE CITY TO LAS VEGAS

516.2 Miles

July 30th & 31st, 2021

"Half Relay" (219 mile) ending in Panguitch



Moderate
Route Link: <https://bit.ly/3fvuoAh>

Moderate

Route Link: <https://bit.ly/3fvuoAh>

-

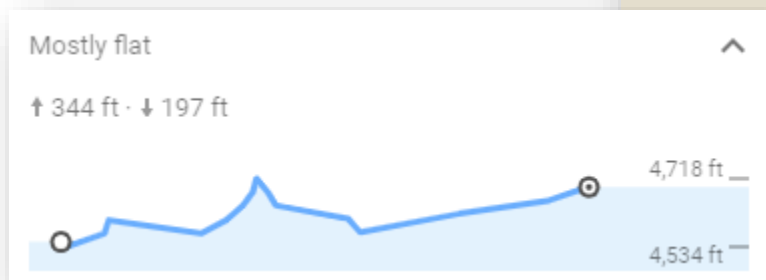
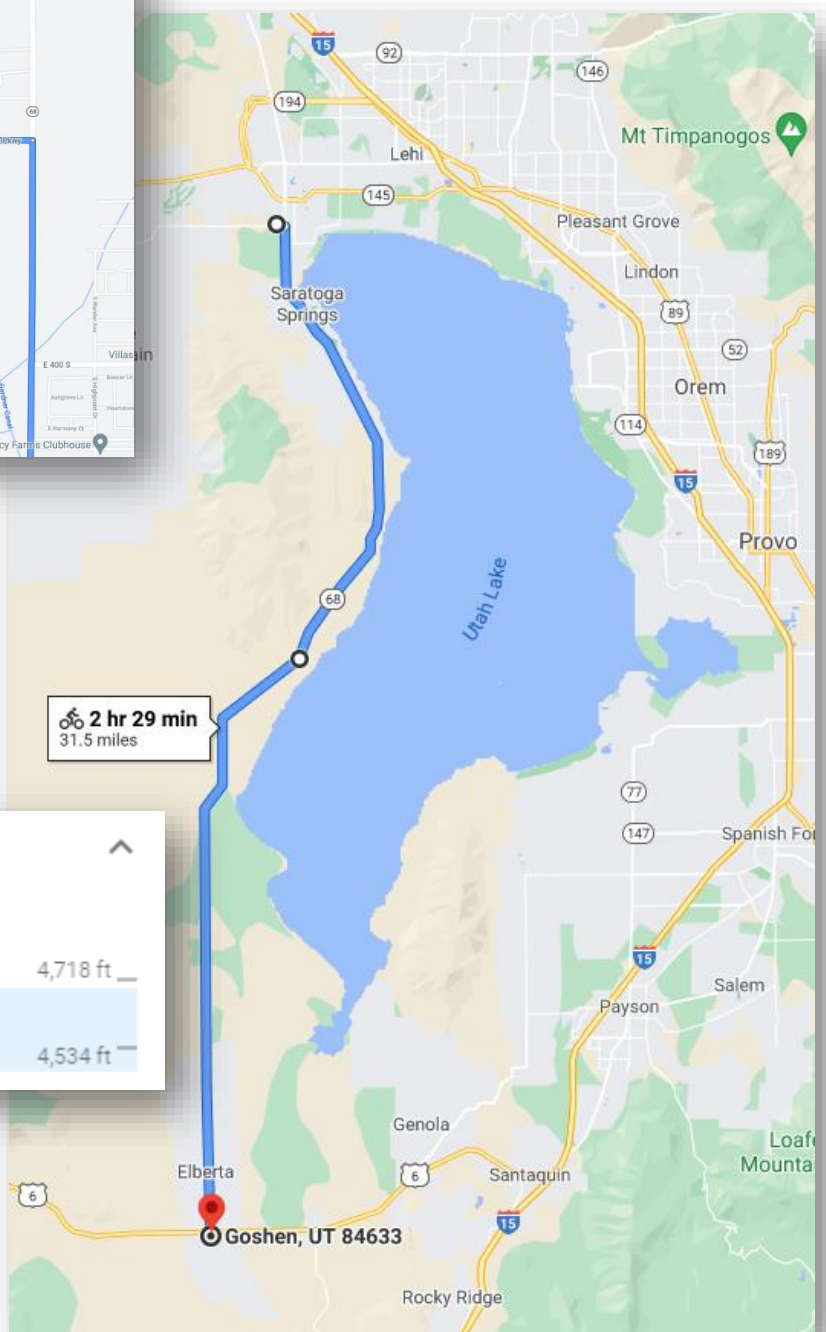
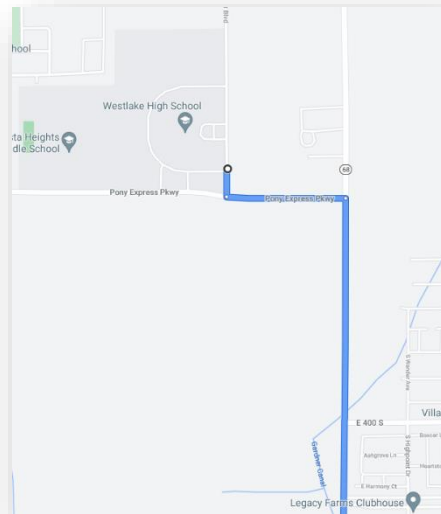


Leg 2 – 31.5 Miles

Easy – Moderate

Route Link: <https://bit.ly/3wKQrbU>

- Start of Leg GPS Coordinates: **40.3629, -111.9212**
 - Start of Leg Address: ***Pony Express Parkway and Thunder Blvd, Saratoga Springs, UT***
 - No Restrooms available at Exchange #2
 - Please keep noise levels low at Exchange point #2 due to early hours
- End of Leg GPS Coordinates: **39.9527, -111.9563**
 - End of Leg Address: Just south of the ***Corner of Highway 68 & Highway 6 in UT***

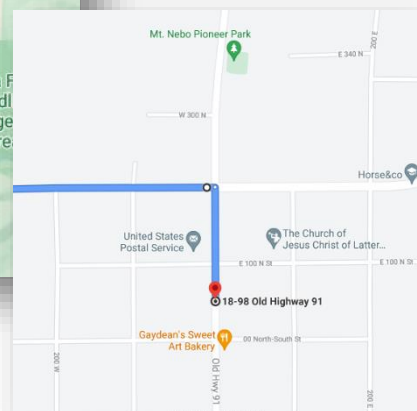
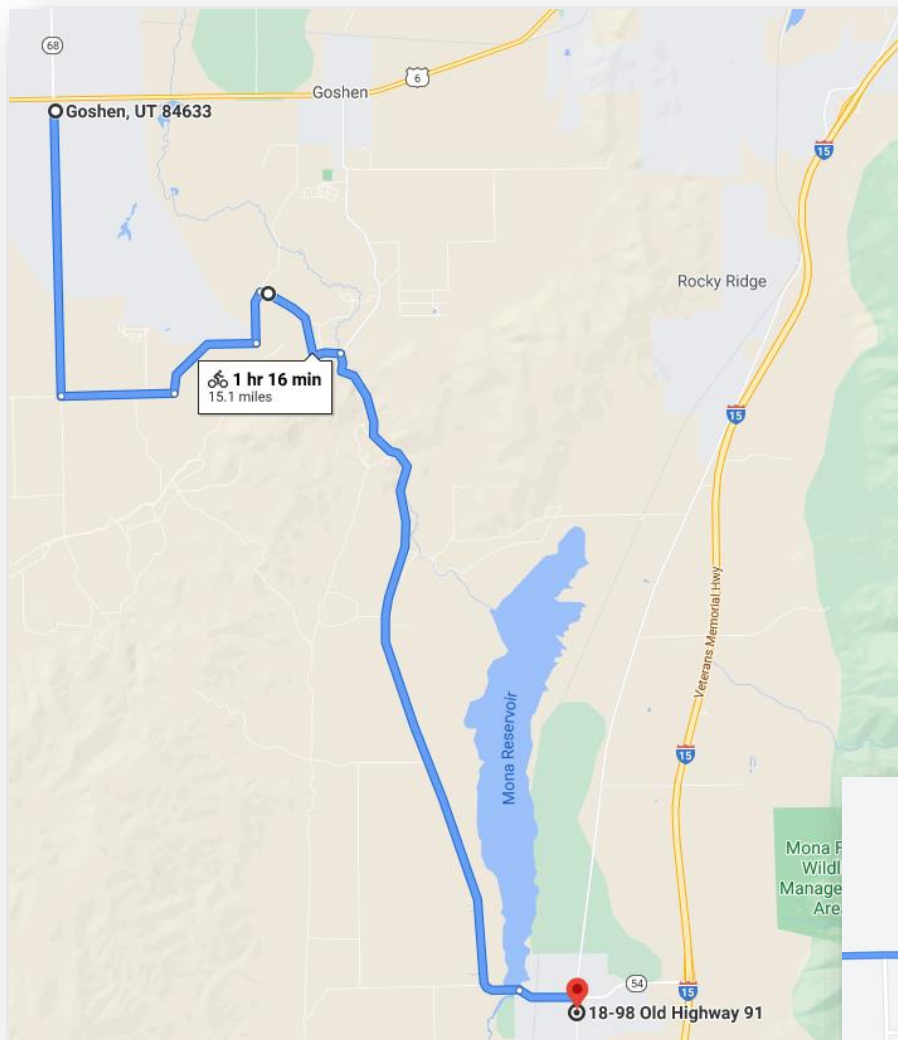


Leg 3 – 15.1 Miles

Easy – moderate

Route Link: <https://bit.ly/3vAzhOj>

- Start of Leg GPS Coordinates: **39.9527, -111.9563**
 - Start of Leg Address: **Corner of Highway 68 & Highway 6 in UT**
 - No Restrooms available at Exchange #2
 - Please keep noise levels low at Exchange point #2 due to early hours
- End of Leg GPS Coordinates: **39.8169, -111.8552**
 - End of Leg Address: **50 N. Main Street, Mona, UT**

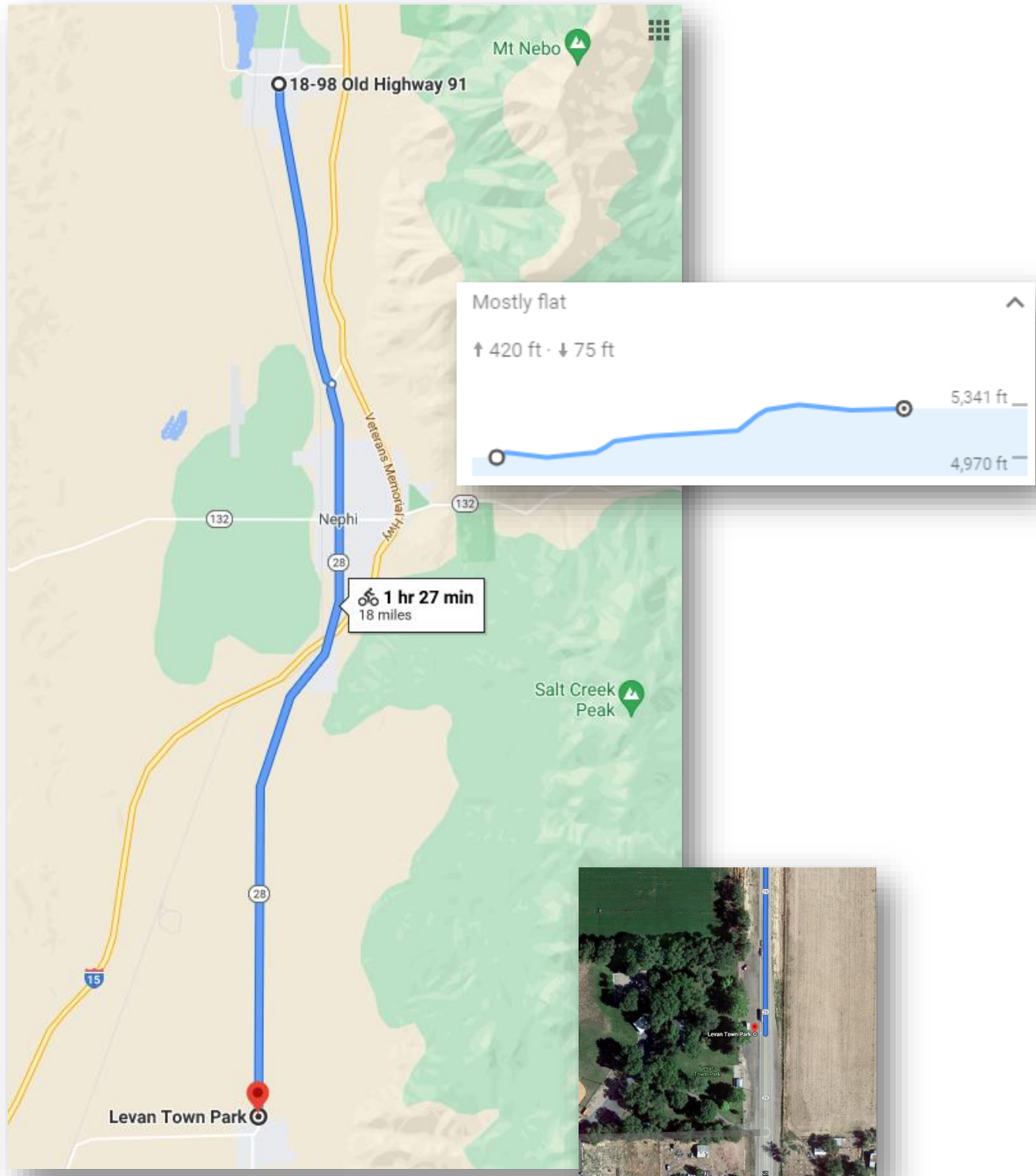


Leg 4 – 18.1 Miles

Easy – Moderate

Route Link: <https://bit.ly/3uvu60t>

- Start of Leg GPS Coordinates: **39.8169, -111.8552**
 - Start of Leg Address: **50 N. Main Street, Mona, UT**
 - Restrooms available at Exchange #3 & Exchange #4 (inside Levan Town Park)
 - Please keep noise levels low at Exchange point #3 due to early hours
- End of Leg GPS Coordinates: **39.5632, -111.8620**
 - End of Leg Address: **Highway 28 as you enter Levan**

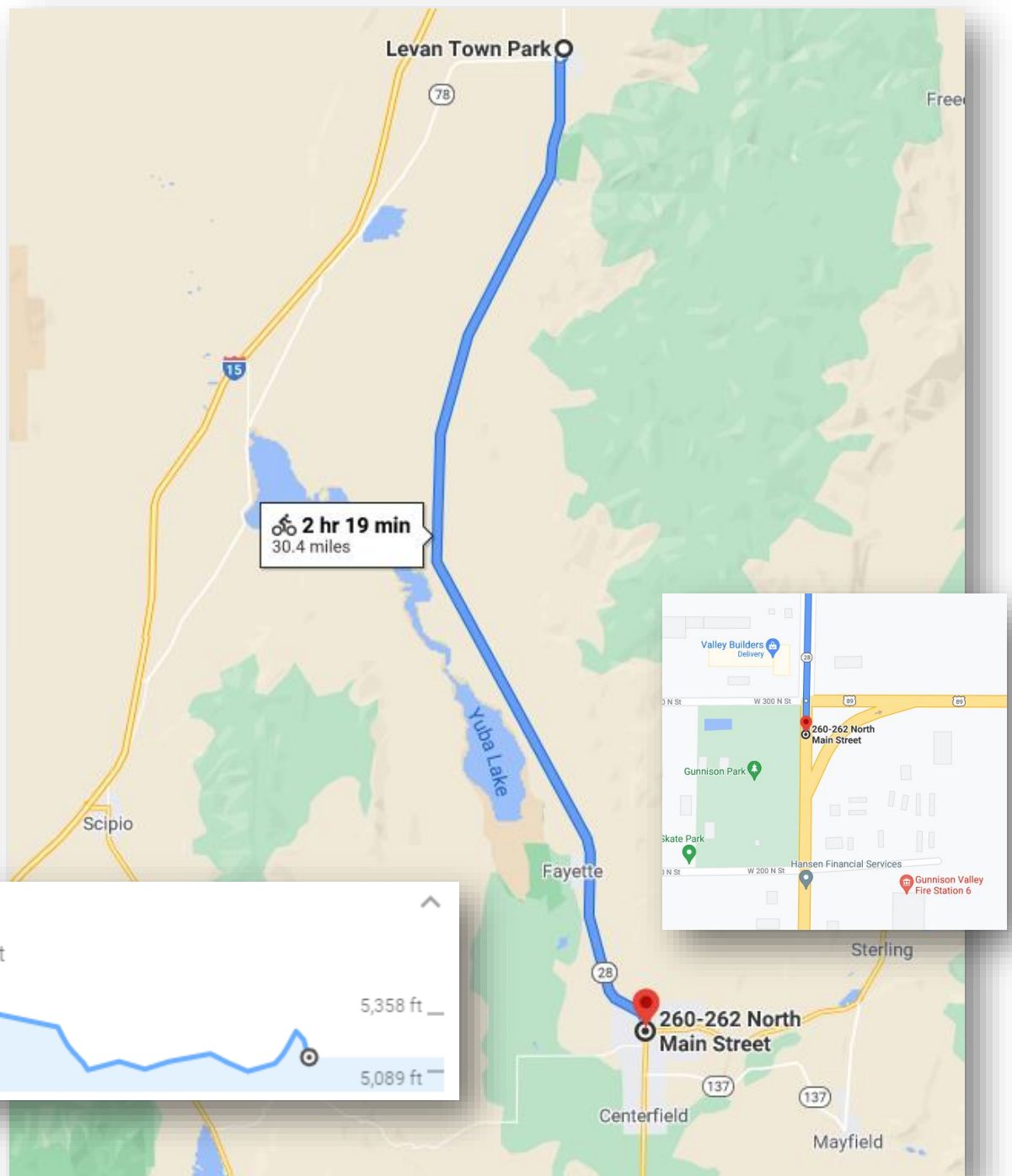


Leg 5 – 30.4 Miles

Moderate

Route Link: <https://bit.ly/3fzRhT9>

- Start of Leg GPS Coordinates: **39.5632, -111.8620**
 - Start of Leg Address: **Highway 28 as you enter Levan**
 - Restrooms available at Exchange #4 (Levan) and Exchange #5 (Gunnison)
 - Route turns left onto hwy 28 in Levan (Does not continue west after curve)
- End of Leg GPS Coordinates: **39.1597, -111.8181**
 - End of Leg Address: **300 N. Main Street, Gunnison, UT**

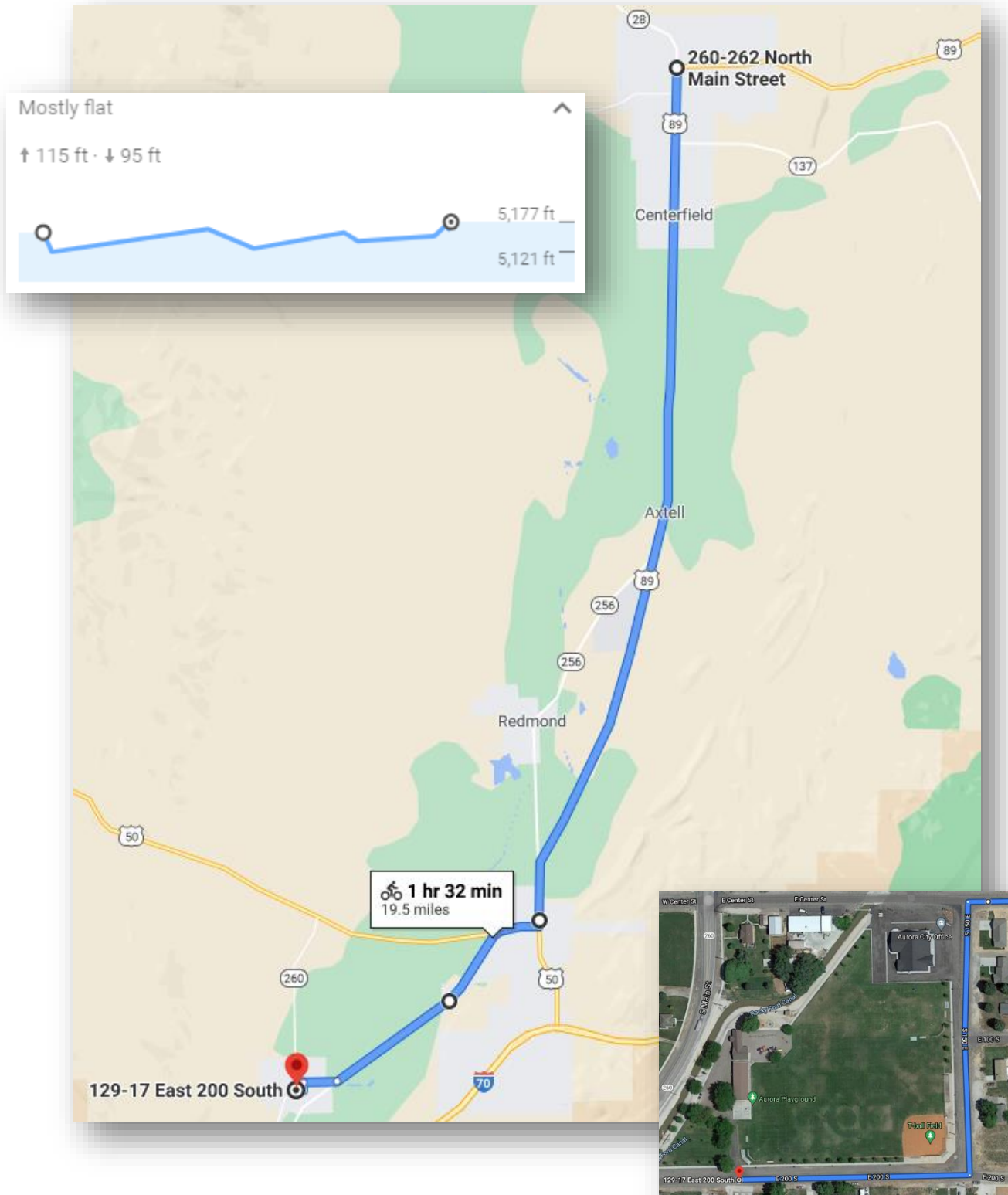


Leg 6 – 19.5 Miles

Easy

Route Link: <https://bit.ly/2SJ9cO9>

- Start of Leg GPS Coordinates: **39.1597, -111.8181**
 - Start of Leg Address: **300 N. Main Street, Gunnison, UT**
 - Please park on outer portion of parks (not on the route)
 - Restrooms available at Exchange #5 (Gunnison) & Exchange #6 (Aurora)
- End of Leg GPS Coordinates: **38.9209, -111.9327**
 - End of Leg Address: **50 E. Center Street, Aurora, UT**

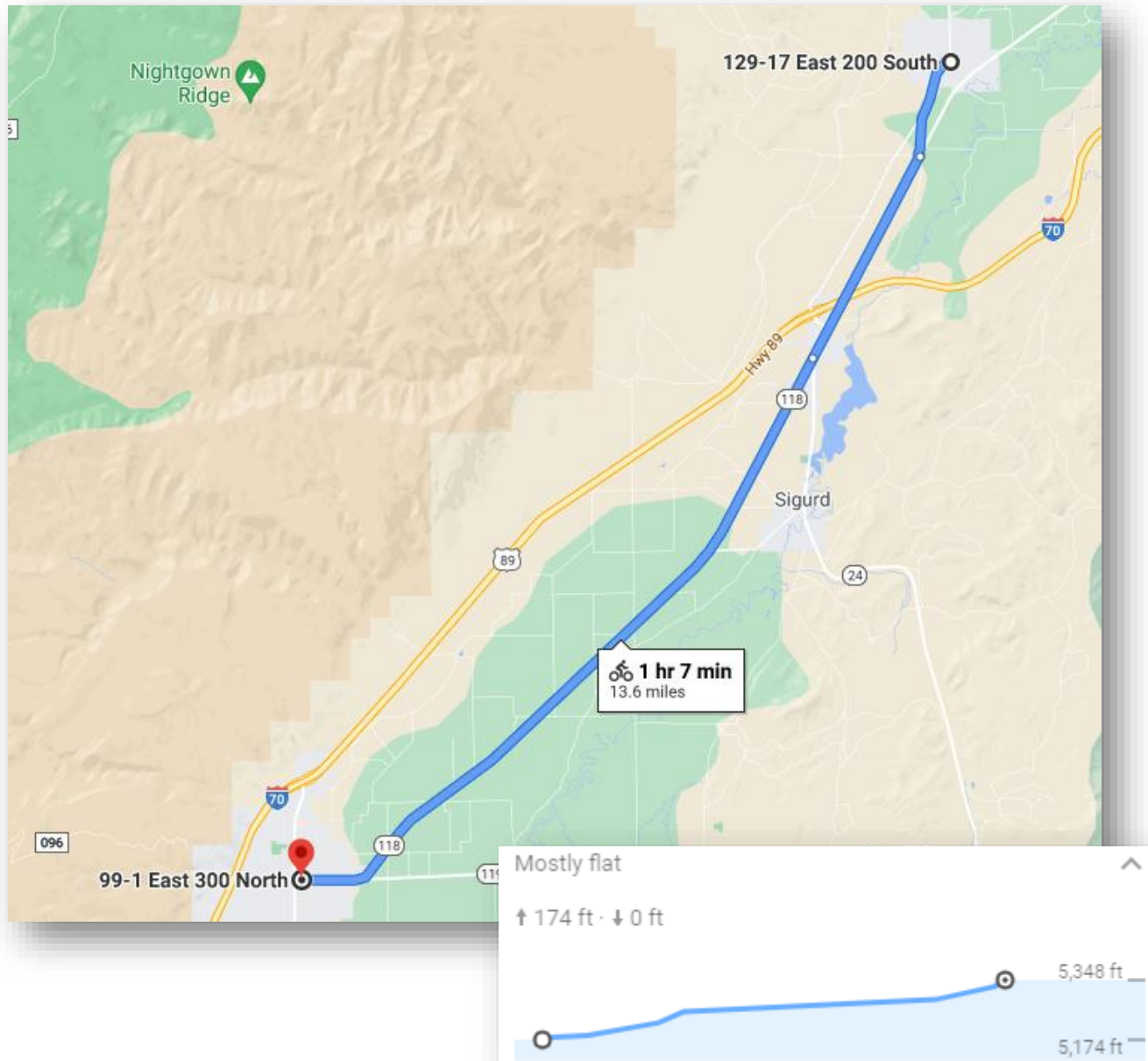


Leg 7 – 13.6 Miles

Easy

Route Link: <https://bit.ly/3vElc0U>

- Start of Leg GPS Coordinates: **38.9209, -111.9327**
 - Start of Leg Address: **50 E. Center Street, Aurora, UT**
 - Restrooms available at Exchange #6 (Aurora) and Exchange #7 (Richfield)
- End of Leg GPS Coordinates: **38.7723, -112.0832**
 - End of Leg Address: **100 E. 300 N., Richfield, UT (Corner of the park)**

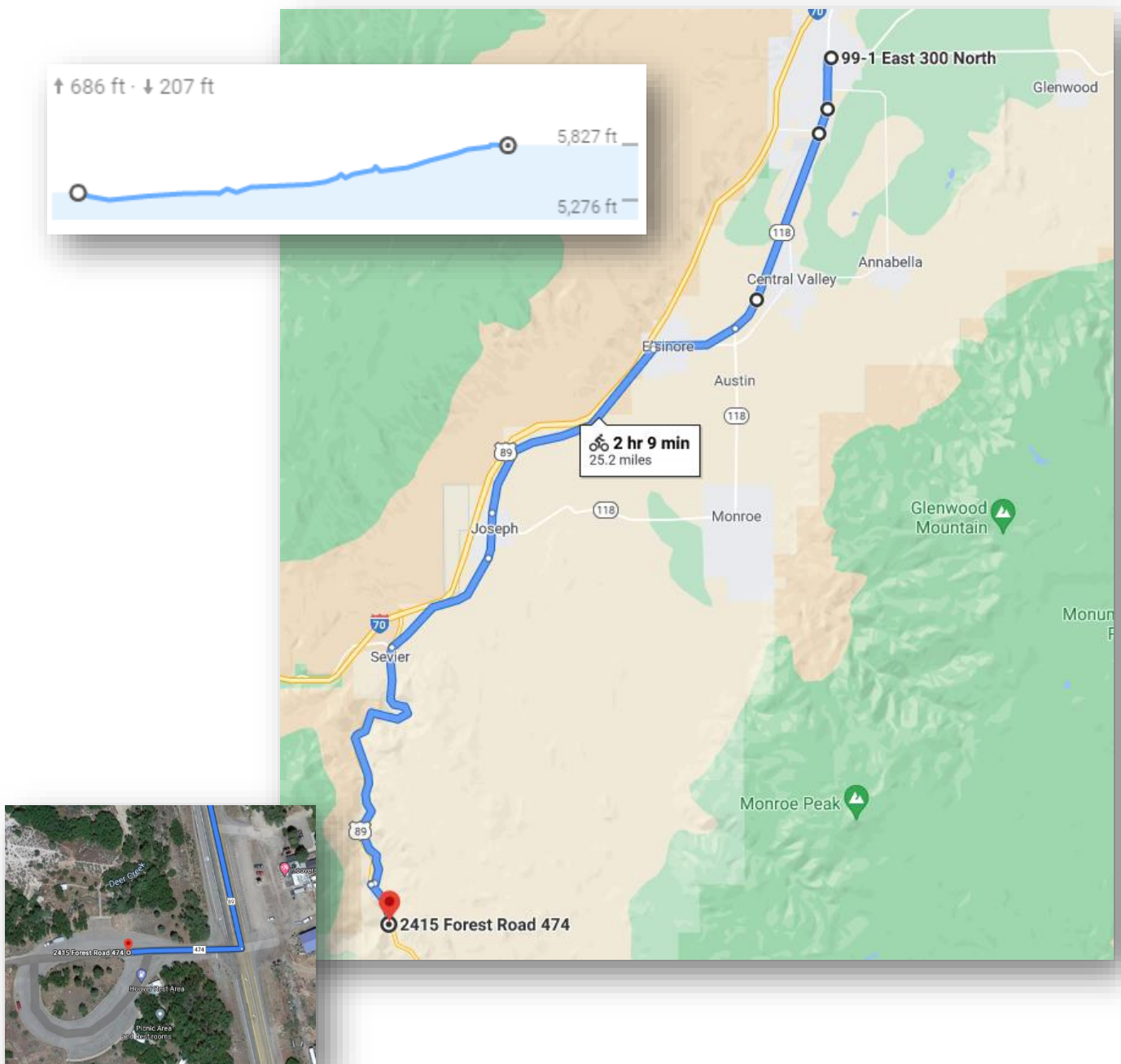


Leg 8 – 24.9 Miles

Moderate

Route Link: <https://bit.ly/34u27UD>

- Start of Leg GPS Coordinates: **38.7723, -1120832**
 - Start of Leg Address: **100 E. 300 N., Richfield, UT**
 - Exchange #8 Parking located at Rest stop to the West or East of HWY 89
 - Restrooms available at Exchange #7 (Richfield) and Exchange #8
 - Bike Trail and the road are both 'on-route.'
- End of Leg GPS Coordinates: **38.5037, -112.2585**
 - End of Leg Address: **Highway 89 Just south of Big Rock Candy Mountain**
 - **Picnic Area** has parking & restrooms.

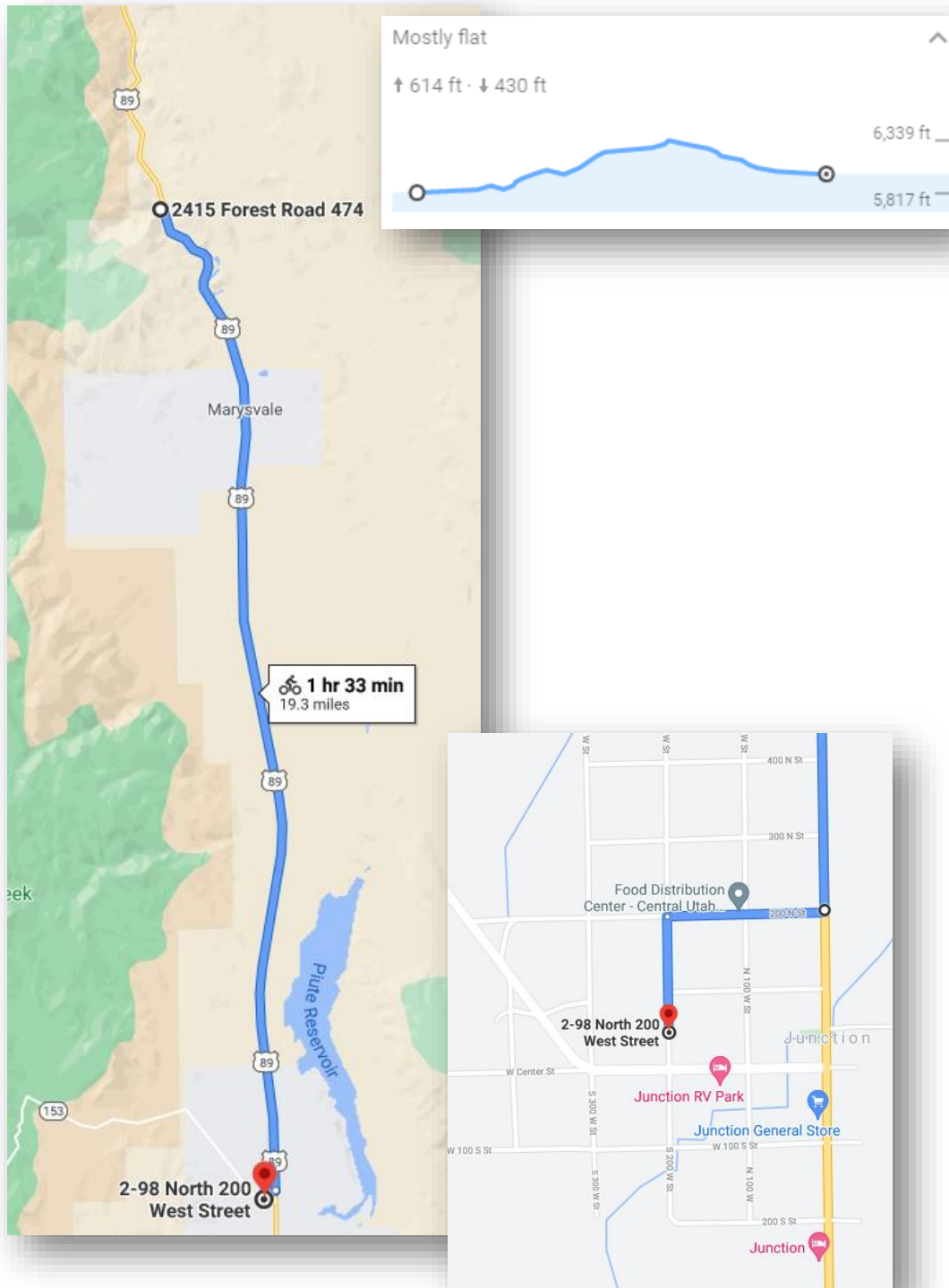


Leg 9 – 19.4 Miles

Easy – moderate

Route Link: <https://bit.ly/3vO18e1>

- Start of Leg GPS Coordinates: **38.5037, -112.2585**
 - Start of Leg Address: **Highway 89 just south of Big Rock Candy Mountain**
 - Exchange #8 Parking located at Rest stop to the West or East of HWY 89
 - Restrooms available at Exchange #8 and Exchange #9 (Junction)
- End of Leg GPS Coordinates: **38.2369, -112.2246**
 - End of Leg Address: **100 N. 200 W., Junction, UT**

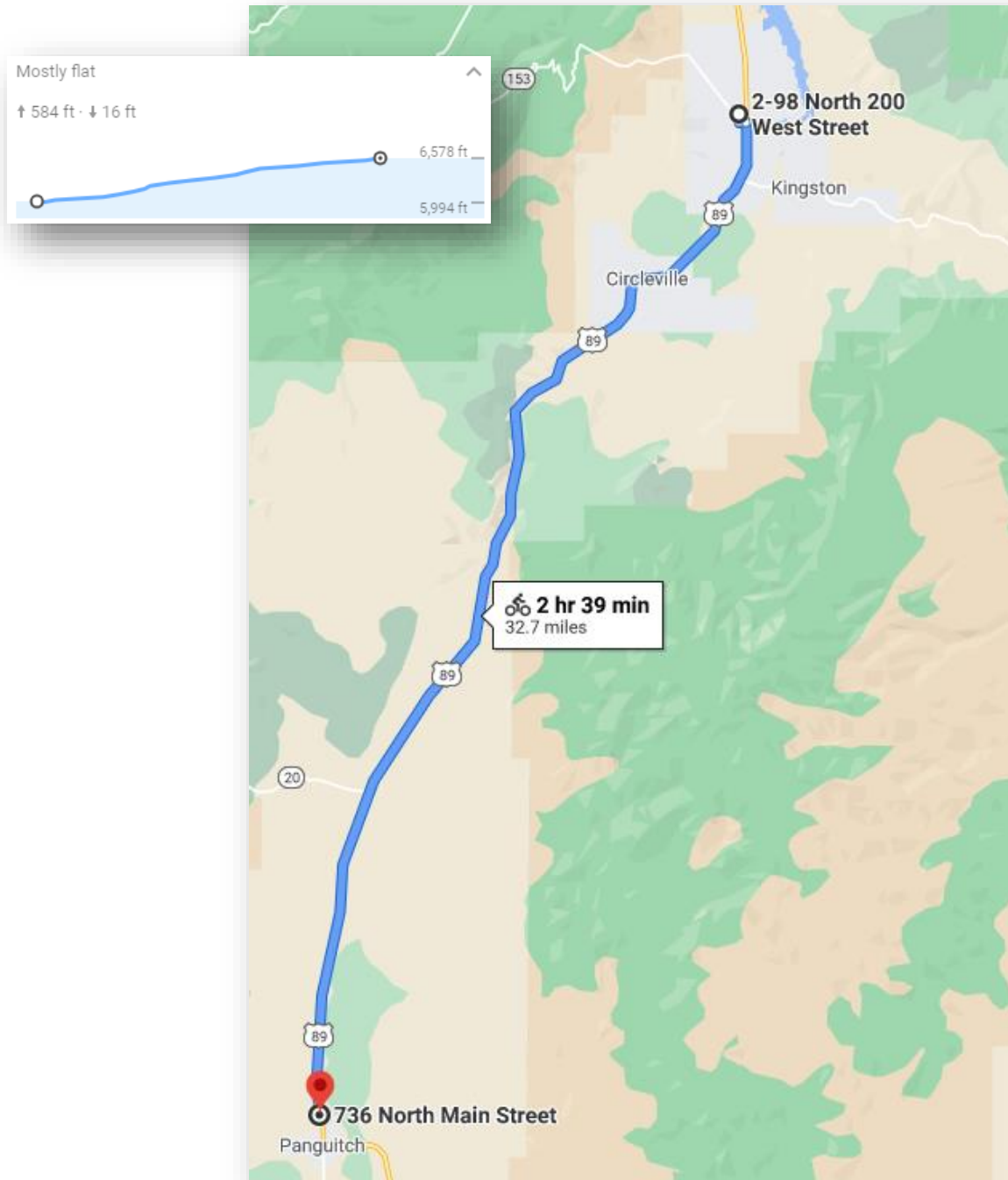


Leg 10 – 32.7 Miles

Moderate

Route Link: <https://bit.ly/3uFaxTr>

- Start of Leg GPS Coordinates: **38.2369, -112.2246**
 - Start of Leg Address: **100 N. 200 W., Junction, UT**
 - Exchange #10 additional Parking located across the canal to the east
 - Restrooms available at Exchange #9 (Junction) & Exchange #10 (Panguitch)
- End of Leg GPS Coordinates: **37.8343, -112.4374**
 - End of Leg Address: **Highway 89 just before Entering Panguitch, UT**
 - **Note: "Half Relay" teams finish in Panguitch & don't continue**

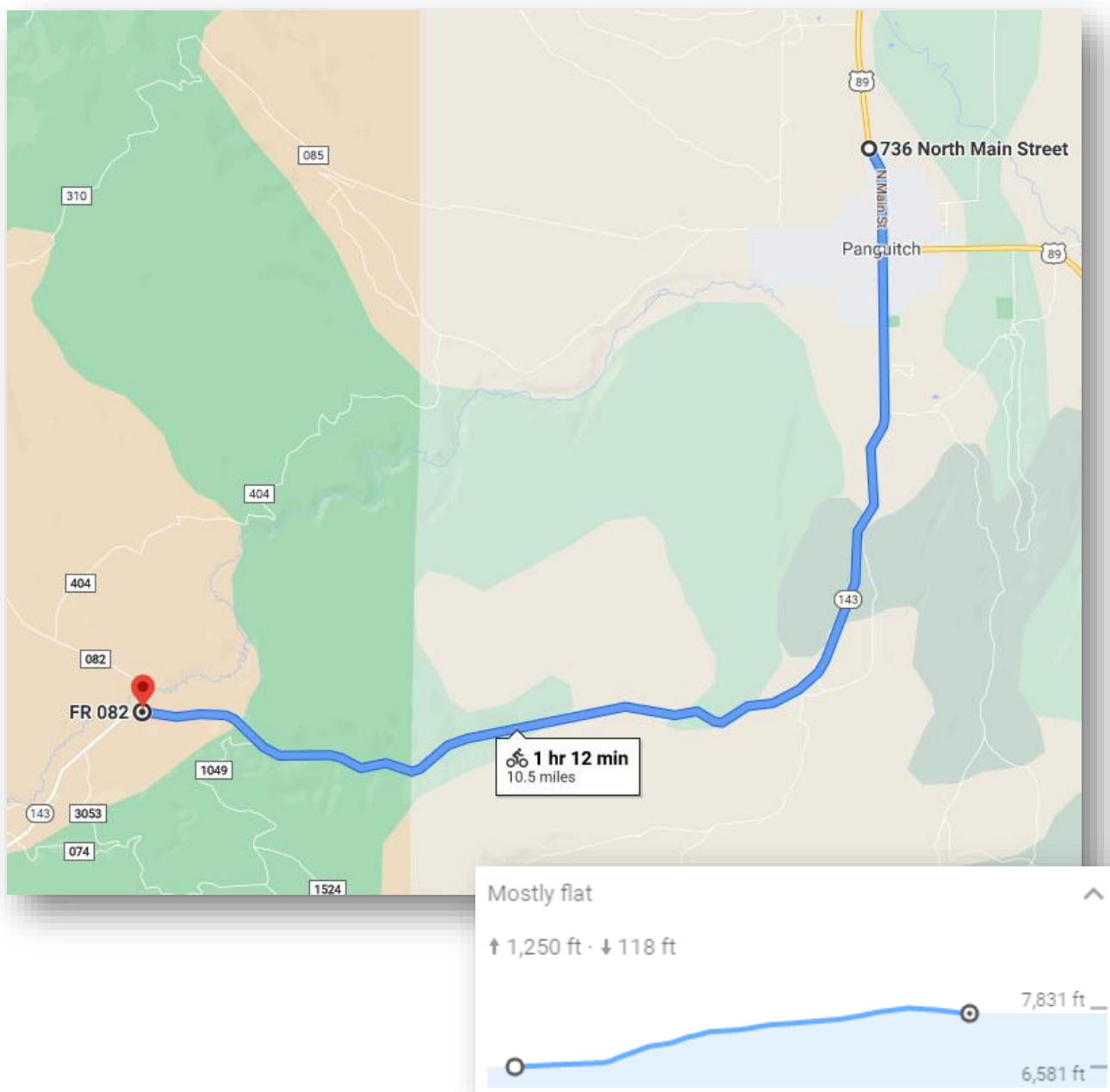


MOUNTAIN ROYALTY - Leg 11 – 10.5 Miles (for Teams continuing to Vegas)

Hard

Route Link: <https://bit.ly/34y4Yfg>

- Start of Leg GPS Coordinates: **37.8343, -112.4374**
 - Start of Leg Address: **Highway 89 just north of Panguitch**
 - Exchange #10 additional Parking located across the canal to the east
 - **"Royalty of the Mountain" Challenge – awards for fastest Male and Female from exchange #10 to Exchange #12**
 - Vehicle #2 will head north to hwy 20 and connect with I-15 to head south to Cedar City and Exchange #15 (unless a rider in Vehicle #2 is participating in the "Royalty of the Mountain" challenge)
 - Restrooms available at Exchange #10 (Panguitch) but not Exchange #11
- End of Leg GPS Coordinates: **37.7678, -112.5472**
 - End of Leg Address: **10.5 miles down coarse from Exchange #10 on Hwy 143**

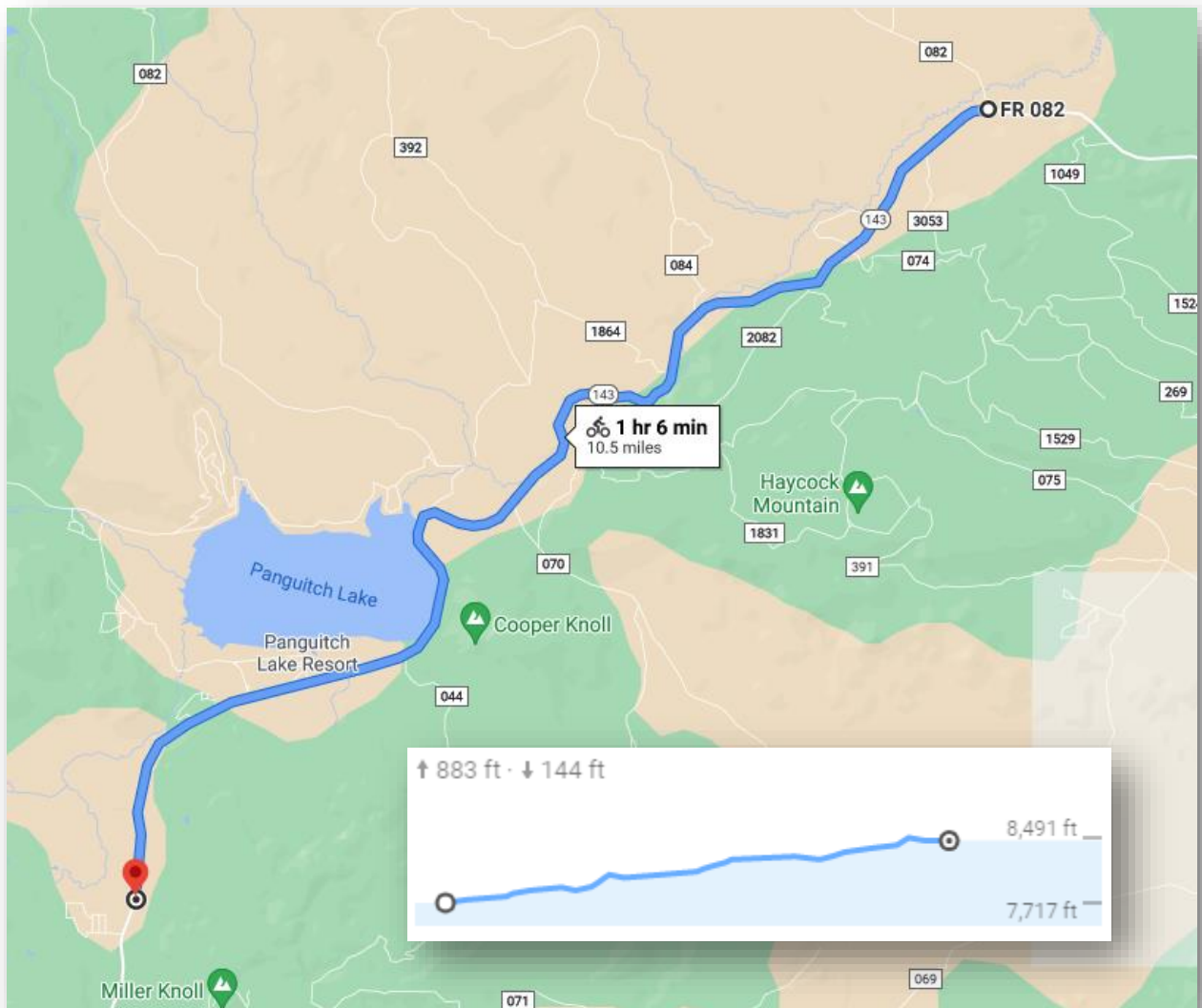


Leg 12 – 10.5 Miles

Hard

Route Link: <https://bit.ly/34wyn9r>

- Start of Leg GPS Coordinates: **37.7678, -112.5472**
 - Start of Leg Address: **10.5 miles down coarse from Exchange #10 on Hwy 143**
 - **"Royalty of the Mountain"** ends at Exchange #12
 - Please pull completely off the road and do not make illegal U-turns
 - No Restrooms are available at Exchange #11 or #12
- End of Leg GPS Coordinates: **37.6811, -112.6654**
 - End of Leg Address: **Just Southeast of Panguitch Lake on Hwy 143**

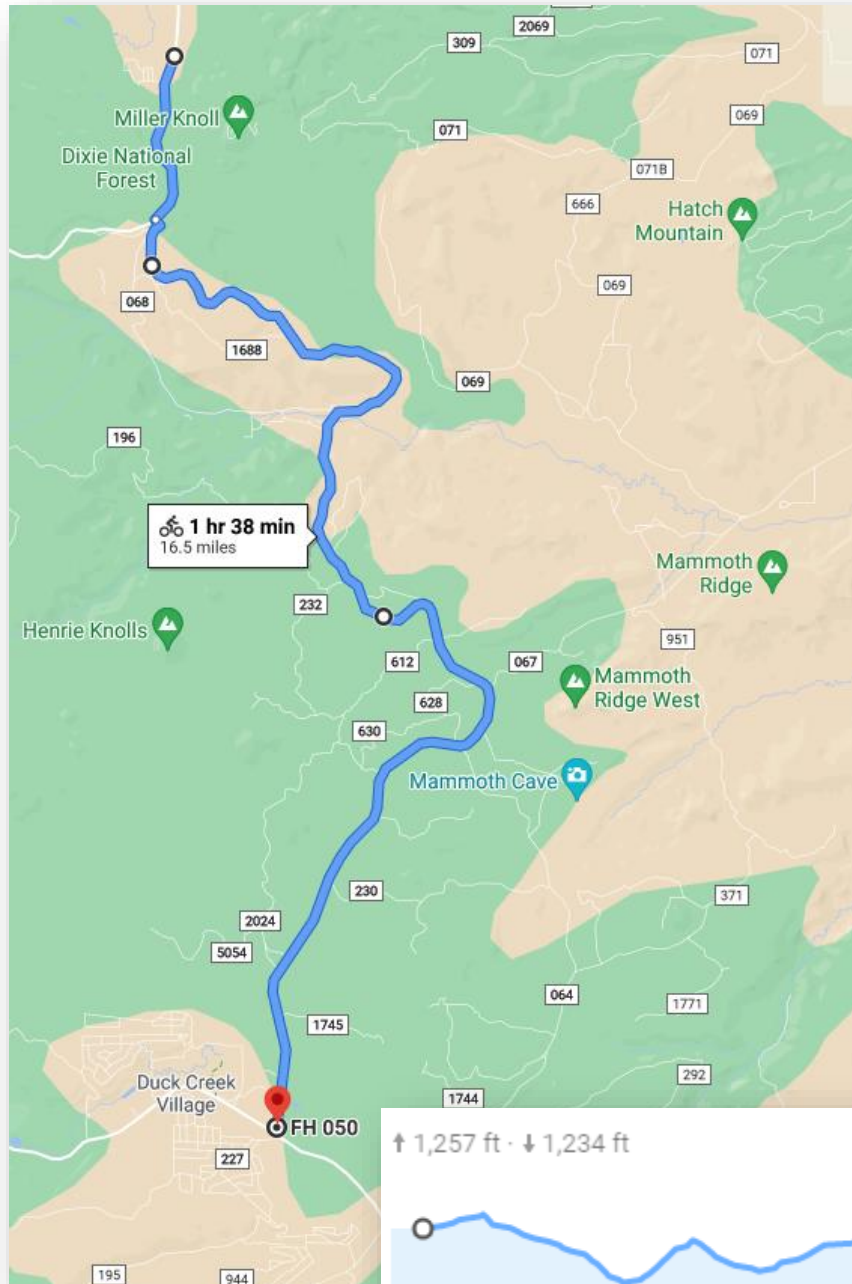


Leg 13 – 16.5 Miles

Moderate – Hard

Route Link: <https://bit.ly/3uz0GyD>

- Start of Leg GPS Coordinates: **37.6811, -112.6654**
 - **Start of Leg Address: Just Southeast of Panguitch Lake on Hwy 143**
 - Restrooms are not available at Exchange #12 or #13
- End of Leg GPS Coordinates: **37.5186, -112.6457**
 - End of Leg Address: **intersection of hwy 14 & Mammoth Rd**

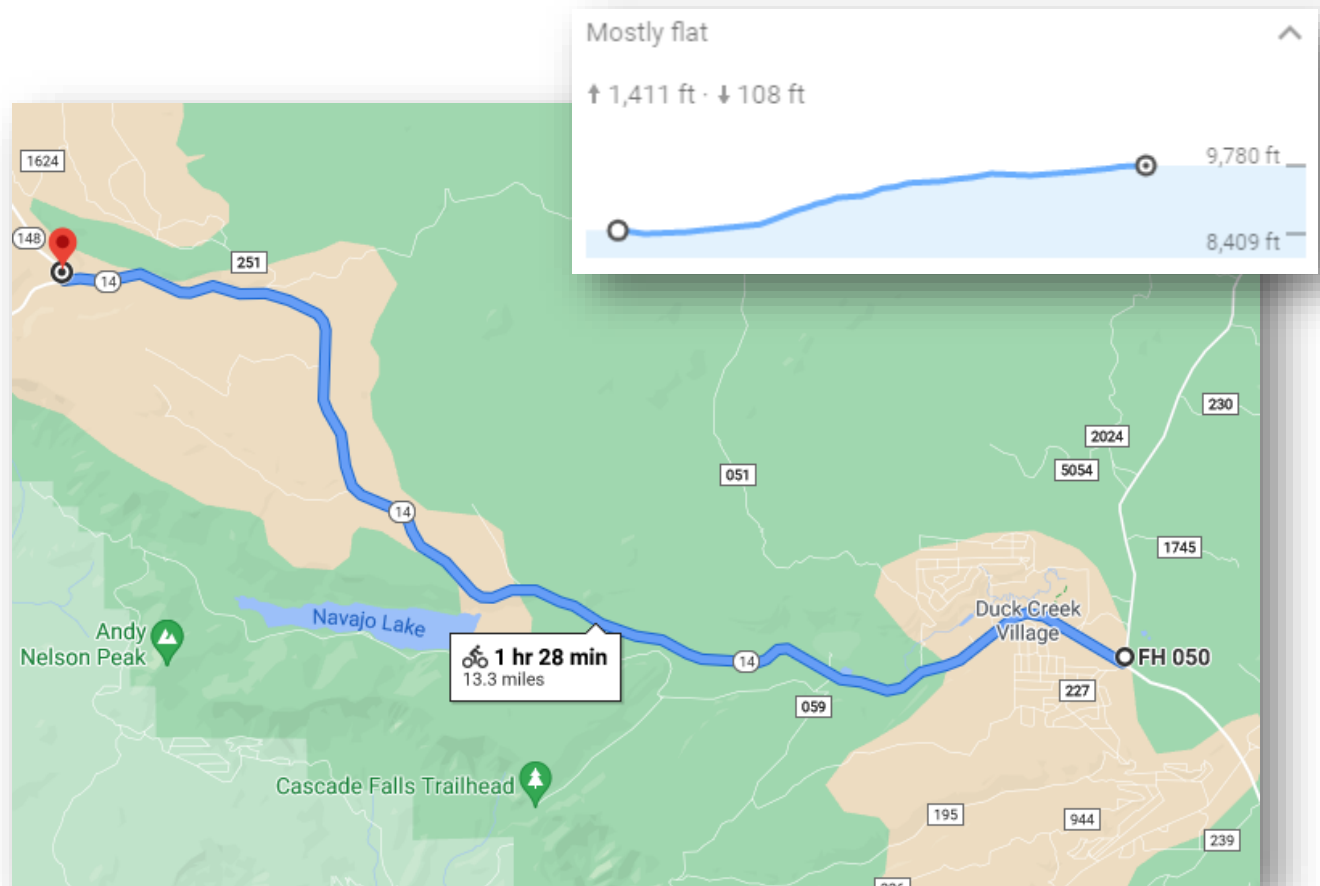


Leg 14 – 13.3 Miles

Hard

Route Link: <https://bit.ly/3c1v7H9>

- Start of Leg GPS Coordinates: **37.5186, -112.6457**
 - Start of Leg Address: **intersection of hwy 14 and Mammoth Rd**
 - Exchange #14 will be on the right hand side of road
 - Restrooms are not available at Exchange #13 or #14
- End of Leg GPS Coordinates: **37.5732, -112.8366**
 - End of Leg Address: **intersection of Hwy 148 & Hwy 14**

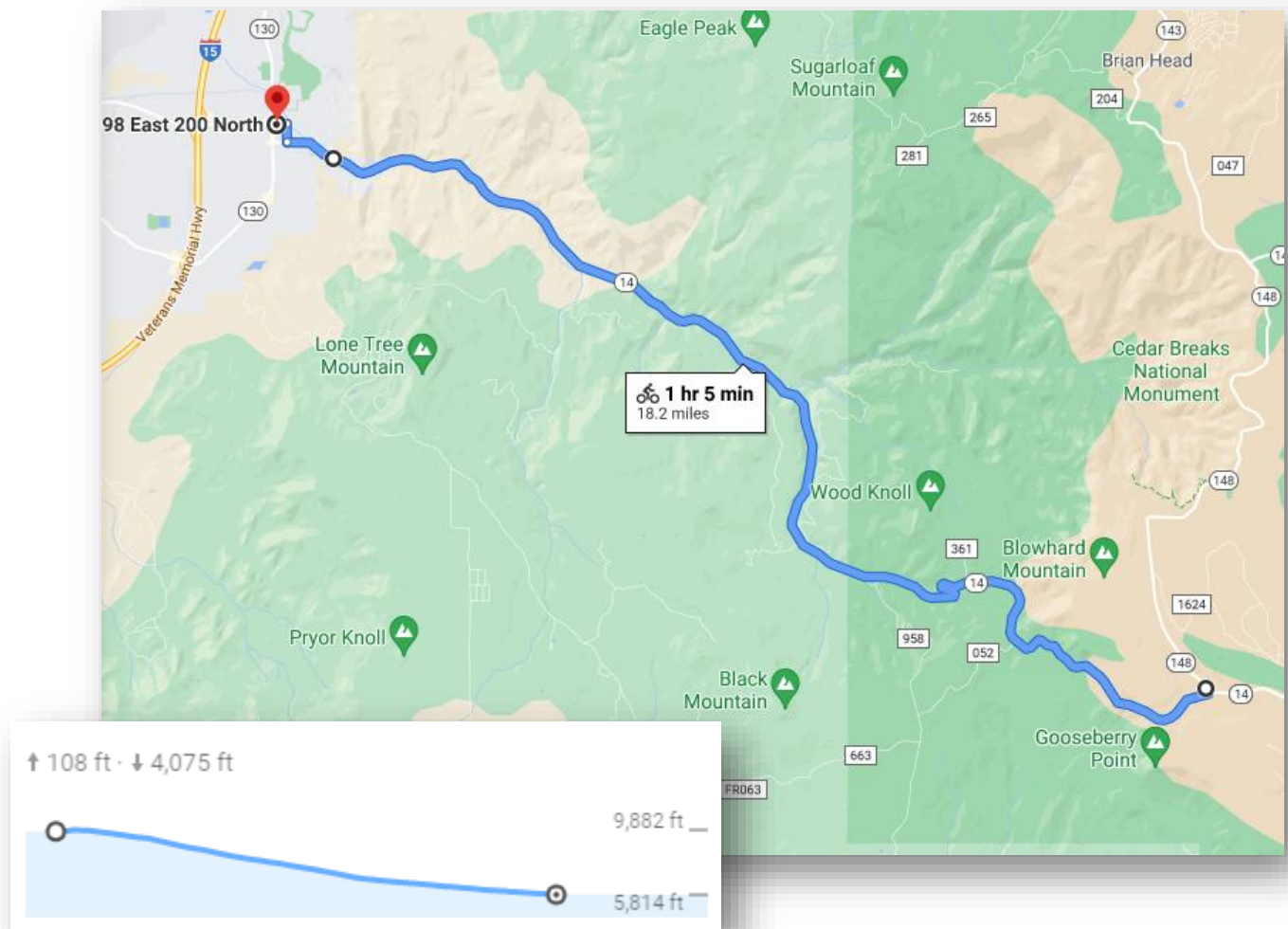


Leg 15 – 18.2 Miles

Easy

Route Link: <https://bit.ly/3yMVSJf>

- Start of Leg GPS Coordinates: **37.5732, -112.8366**
 - Start of Leg Address: ***Just before intersection of Hwy 148 & Hwy 14***
 - Turn off of Center Street onto 200 East and then onto 200 North
 - Restrooms available at Exchange #15 in the park
 - ***Be Very Careful of sharp turns at high speeds and pay close attention to Wildlife***
 - ***Reflective vests and lights are REQUIRED!***
- End of Leg GPS Coordinates: **37.6810, -113.0607**
 - End of Leg Address: ***200 N. 100 E., Cedar City, UT***

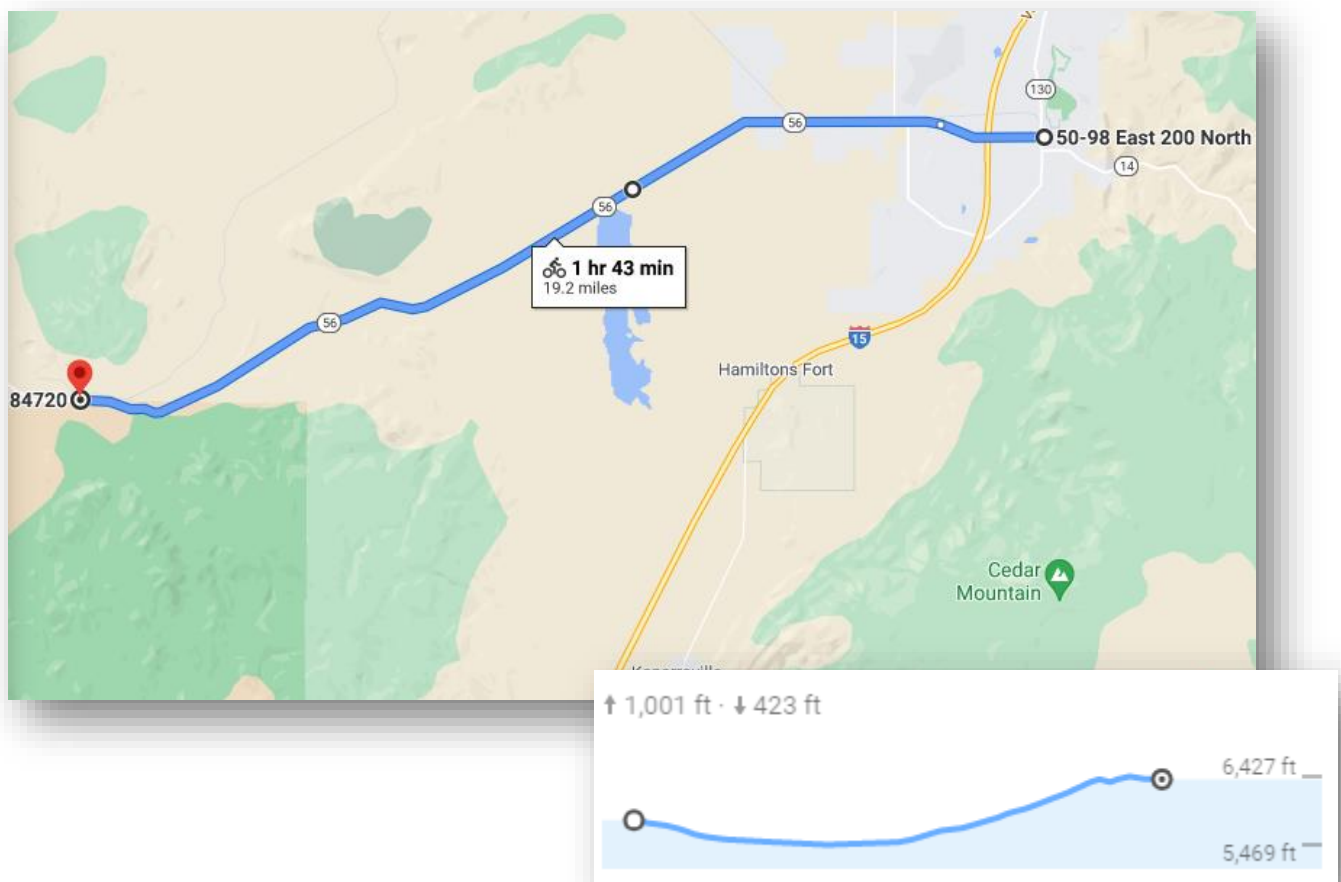


Leg 16 – 19.2 Miles

Moderate

Route Link: <https://bit.ly/3c7LnGG>

- Start of Leg GPS Coordinates: **37.6810, -113.0607**
 - Start of Leg Address: **100 E. 200 N., Cedar City, UT**
 - Vehicle #1 (for 10 person teams) will leave the course and take I-15 to St. George and await their team members at Exchange #20 in Santa Clara
 - Please pull completely off the road and do not make illegal U-turns
 - Restrooms available at Exchange #15 in the park but not at exchange #16
- End of Leg GPS Coordinates:
 - End of Leg Address: **Along Highway 56**

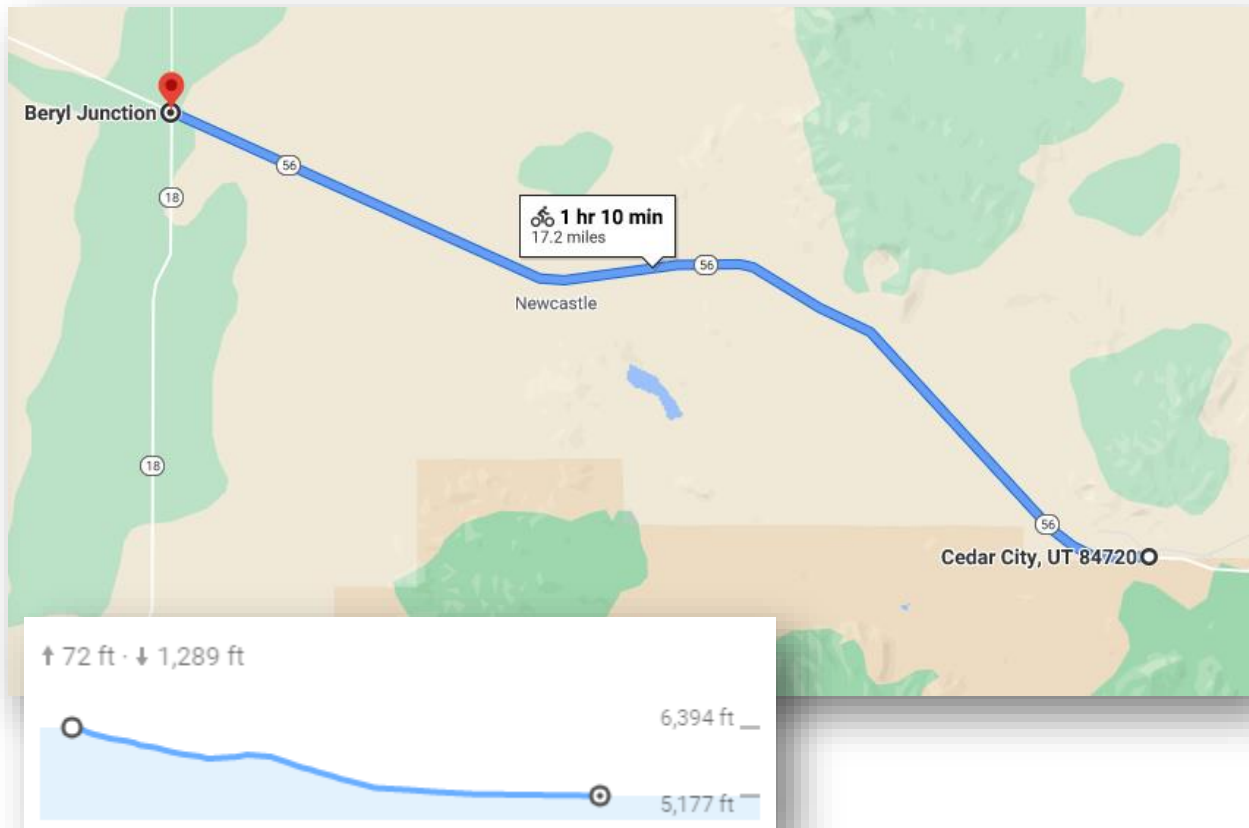


Leg 17 – 17.2 Miles

Easy

Route Link: <https://bit.ly/3uvheHX>

- Start of Leg GPS Coordinates: **37.6113, -113.3838**
 - Start of Leg Address: ***Along Highway 56***
 - Course continues on Hwy 18 (Turn left at Beryl Junction – Exchange #17)
 - No restrooms available at either Exchange #16 or #17
- End of Leg GPS Coordinates: **37.7093, -113.6563**
 - End of Leg Address: ***Intersection of Hwy 18 & Hwy 56 (Beryl Junction)***

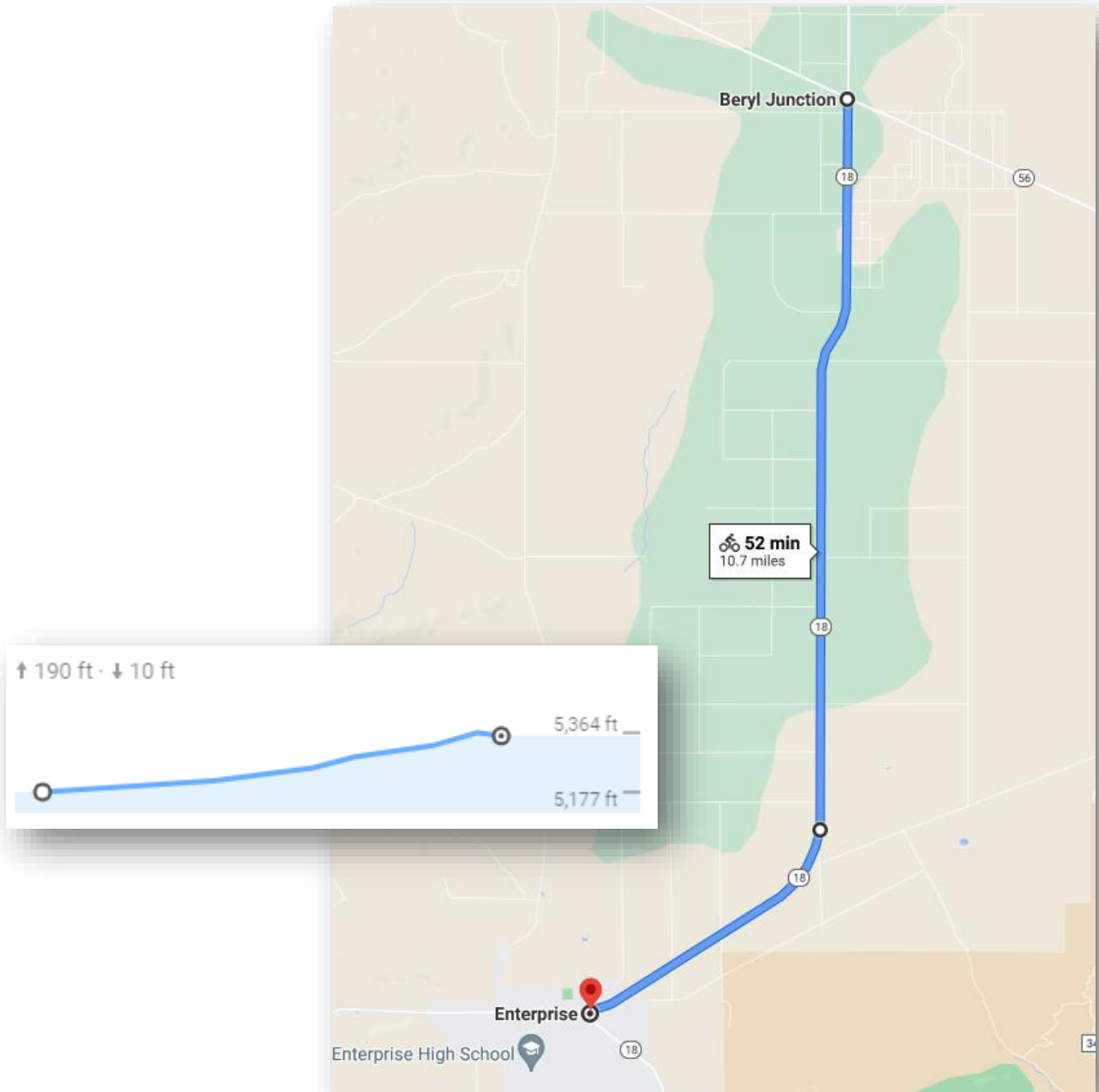


Leg 18 – 10.8 Miles

Easy

Route Link: <https://bit.ly/3vO4v4F>

- Start of Leg GPS Coordinates: **37.7093, -113.6563**
 - Start of Leg Address: ***Intersection of Hwy 18 & Hwy 56 (Beryl Junction)***
 - Please pull completely off the road and do not make illegal U-turns
 - No Restrooms available at either Exchange #17 or #18
- End of Leg GPS Coordinates: **37.5734, -113.7046**
 - End of Leg Address: ***Intersection of Hwy 18 & Hwy 219 in Enterprise, UT***

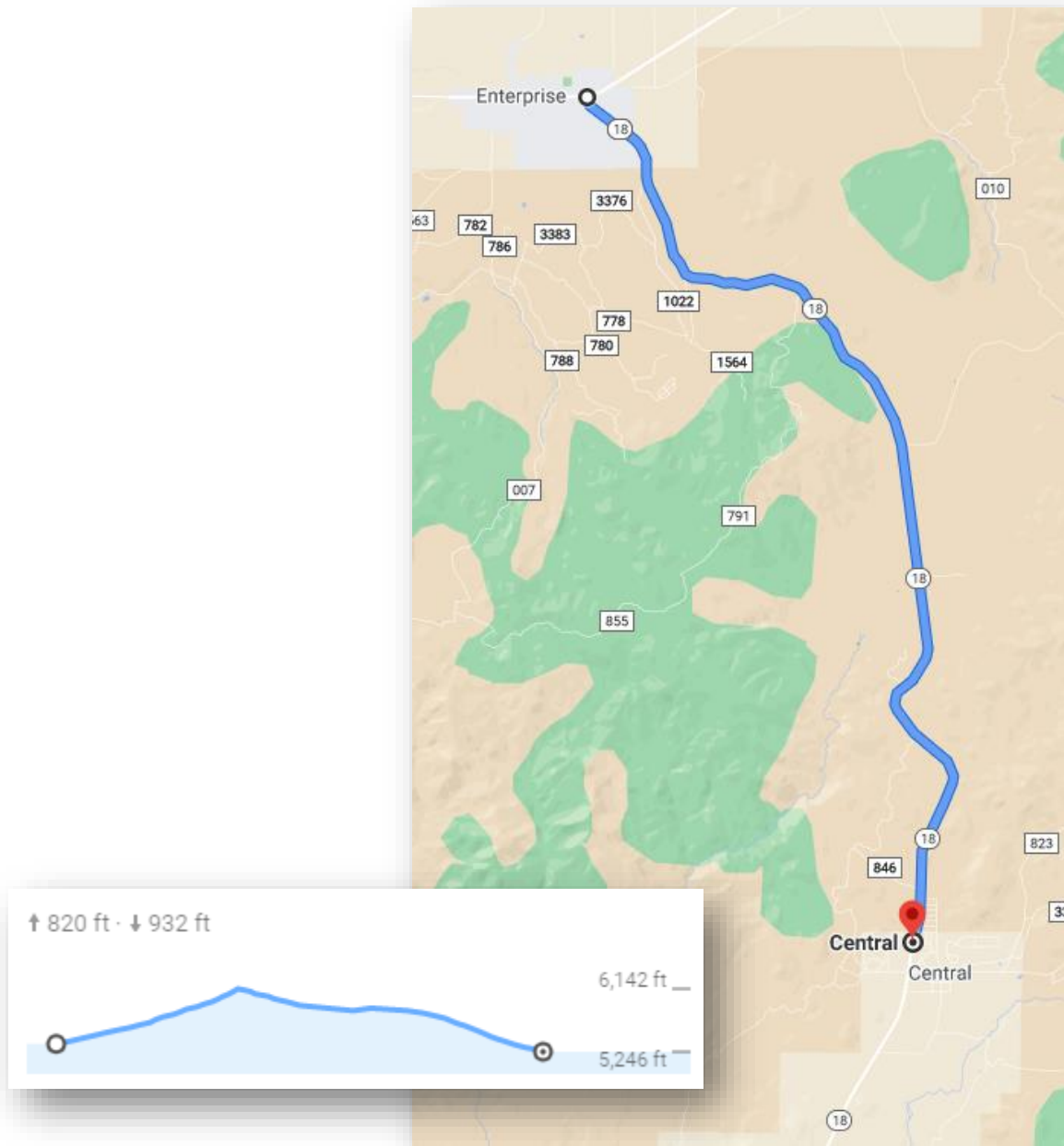


Leg 19 – 13.2 Miles

Moderate – Hard

Route Link: <https://bit.ly/3p4eb8k>

- Start of Leg GPS Coordinates: **37.5734, -113.7046**
 - Start of Leg Address: **Intersection of hwy 18 & Hwy 219 in Enterprise, UT**
 - Turn Left at Hwy 18 & Hwy 219 junction (toward St. George)
 - No Restrooms available at either Exchange #18 or #19
- End of Leg GPS Coordinates: **37.4224, -113.6310**
 - End of Leg Address: **Just off of Hwy 18 in Central, UT**



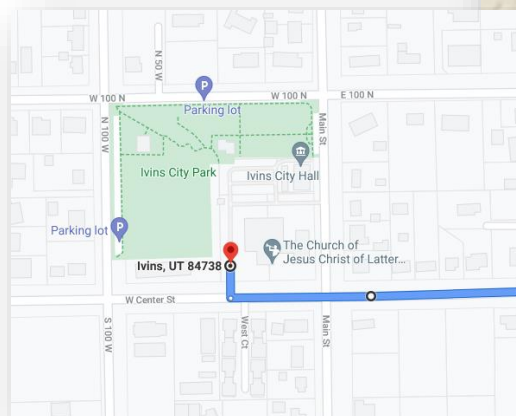
Leg 20 – 23.2Miles

Easy – Technical Navigation

Route Link: <https://bit.ly/3w4LXgA>

- Start of Leg GPS Coordinates: **374224, -113.6310**
 - Start of Leg Address: **Just off of Hwy 18 in Centro, UT**
 - Please pull completely off of the road and do not make illegal U-Turns
 - Restrooms available at Exchange #20 in the park
 - **NOTE – THIS IS NEW:** After Veyo, After Damnation Valley, after the hard right on SR-18, look for the entrance to Snow Canyon and stay on the main road
 - **This is a twisty road, be careful in the dark**
- End of Leg GPS Coordinates: **37.1609096, -113.6849394**
 - End of Leg Address: **200 W 400 S, Ivins UT**

↑ 315 ft · ↓ 2,559 ft

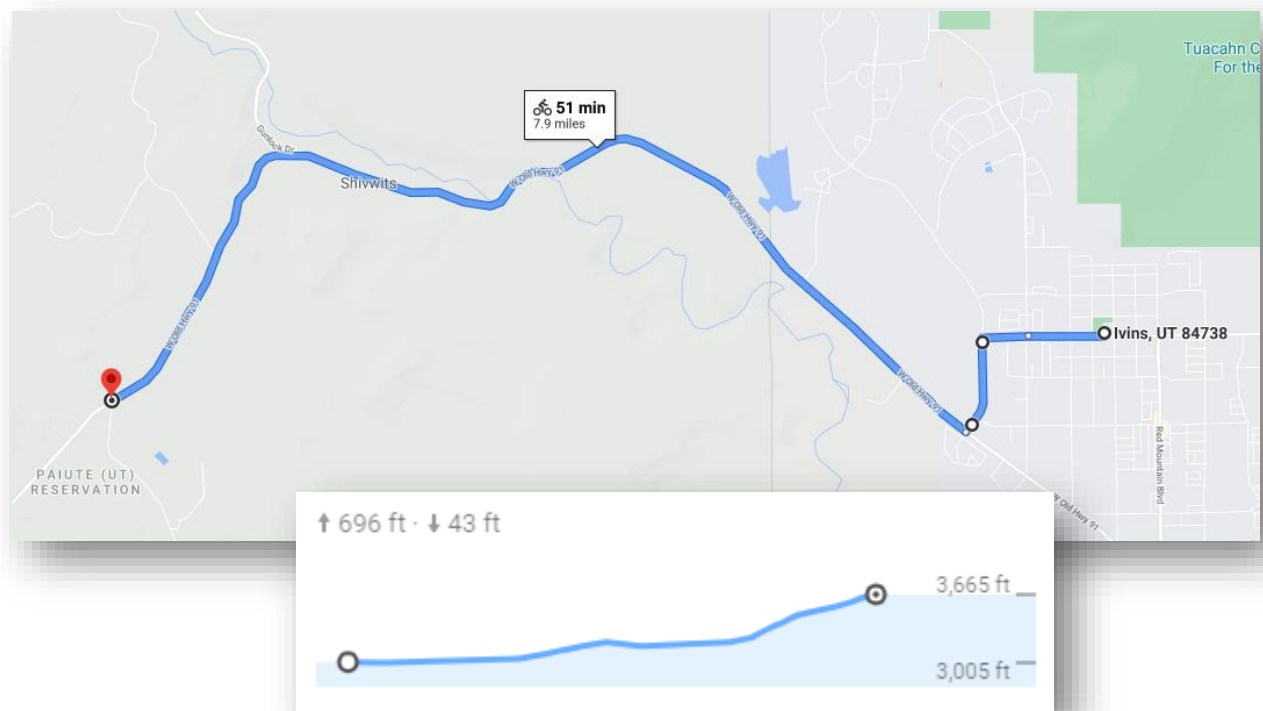


Leg 21 – 7.9 Miles

Easy

Route Link: <https://bit.ly/2RZmHcL>

- Start of Leg GPS Coordinates: **37.1318, -113.6410**
 - Start of Leg Address: **1400 Canyon View Dr., Santa Clara, UT**
 - Vehicle 2 will head back to I-15 via St. George and drive to Exchange #25 (exit #93) to await their other team members
 - Please pull completely off the road and do not make illegal u-Turns
 - Restrooms available at Exchange #20 in the park but not at Exchange #21
- End of Leg GPS Coordinates: **37.1630, -113.7844**
 - End of Leg Address: **Old Hwy 91**

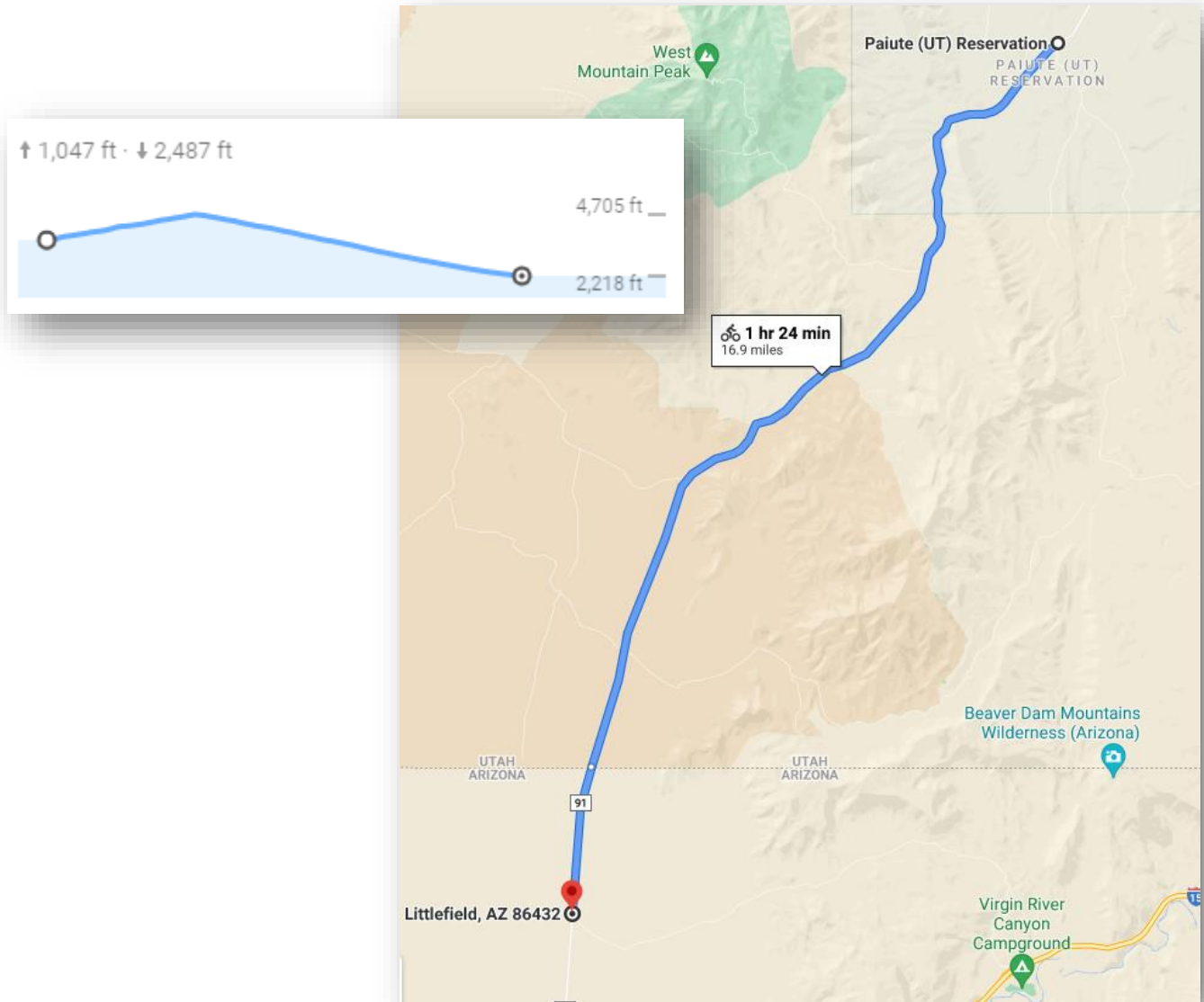


Leg 22 – 16.9 Miles

Moderate – hard

Route Link: <https://bit.ly/3wHh7ug>

- Start of Leg GPS Coordinates: **37.1630, -113.7844**
 - Start of Leg Address: **Old Highway 91**
 - Please pull completely off the road and do not make illegal u-Turns
 - No Restrooms available at Exchange #21 & #22
- End of Leg GPS Coordinates: **36.9672, -113.9214**
 - End of Leg Address: **Near UT/AZ boarder on Hwy 91**

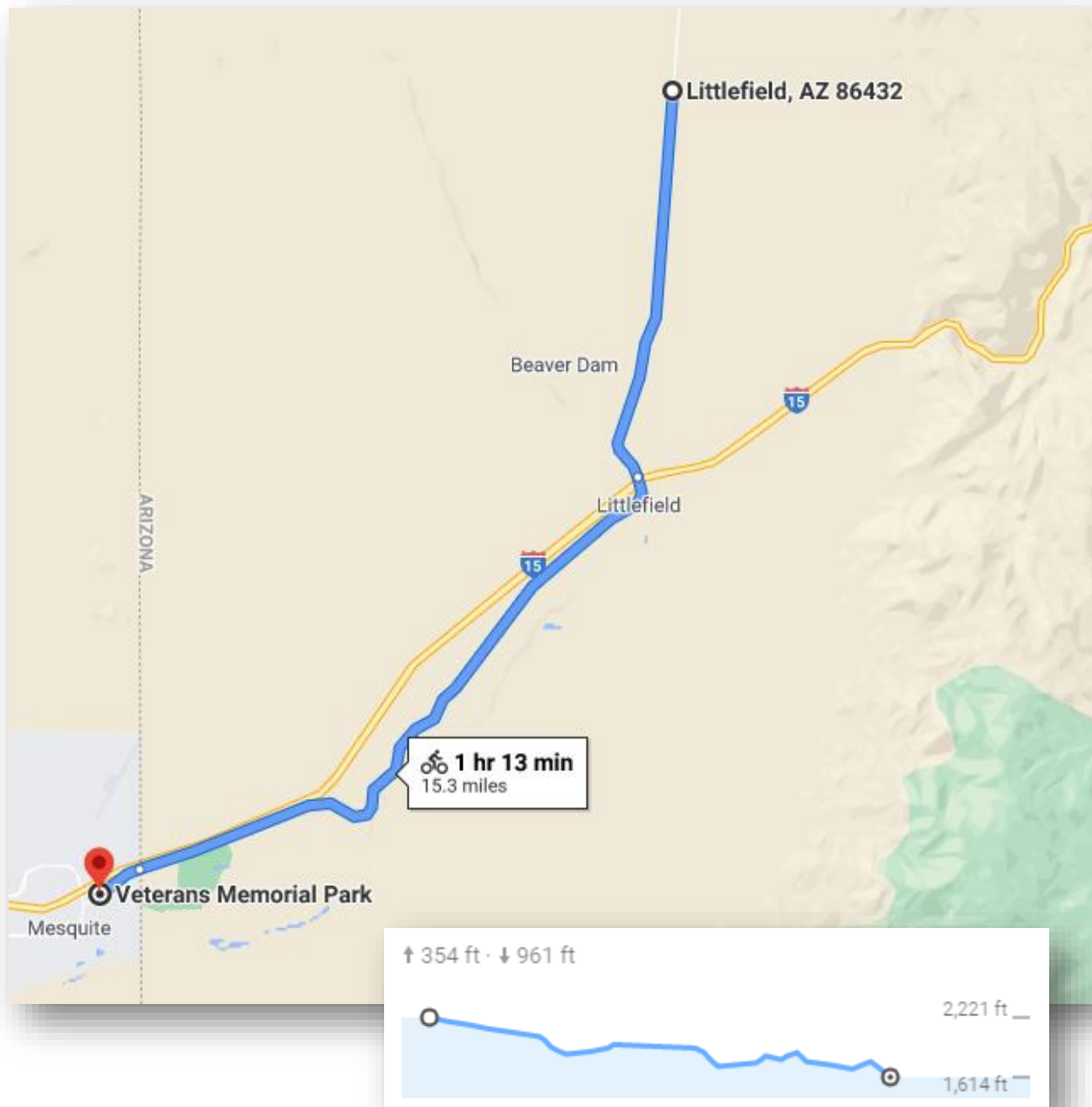


Leg 23 – 15.4 Miles

Easy

Route Link: <https://bit.ly/3p1ErjO>

- Start of Leg GPS Coordinates: **36.9672, -113.9214**
 - Start of Leg Address: **Near AZ/UT Border on Highway 91**
 - Leg ends at Pioneer Park (Restrooms Available)
 - This leg has rapid descents and sharp turns, be careful.
- End of Leg GPS Coordinates: **36.8119, -114.0600**
 - End of Leg Address: **501 Hillside Dr., Mesquite, NV**

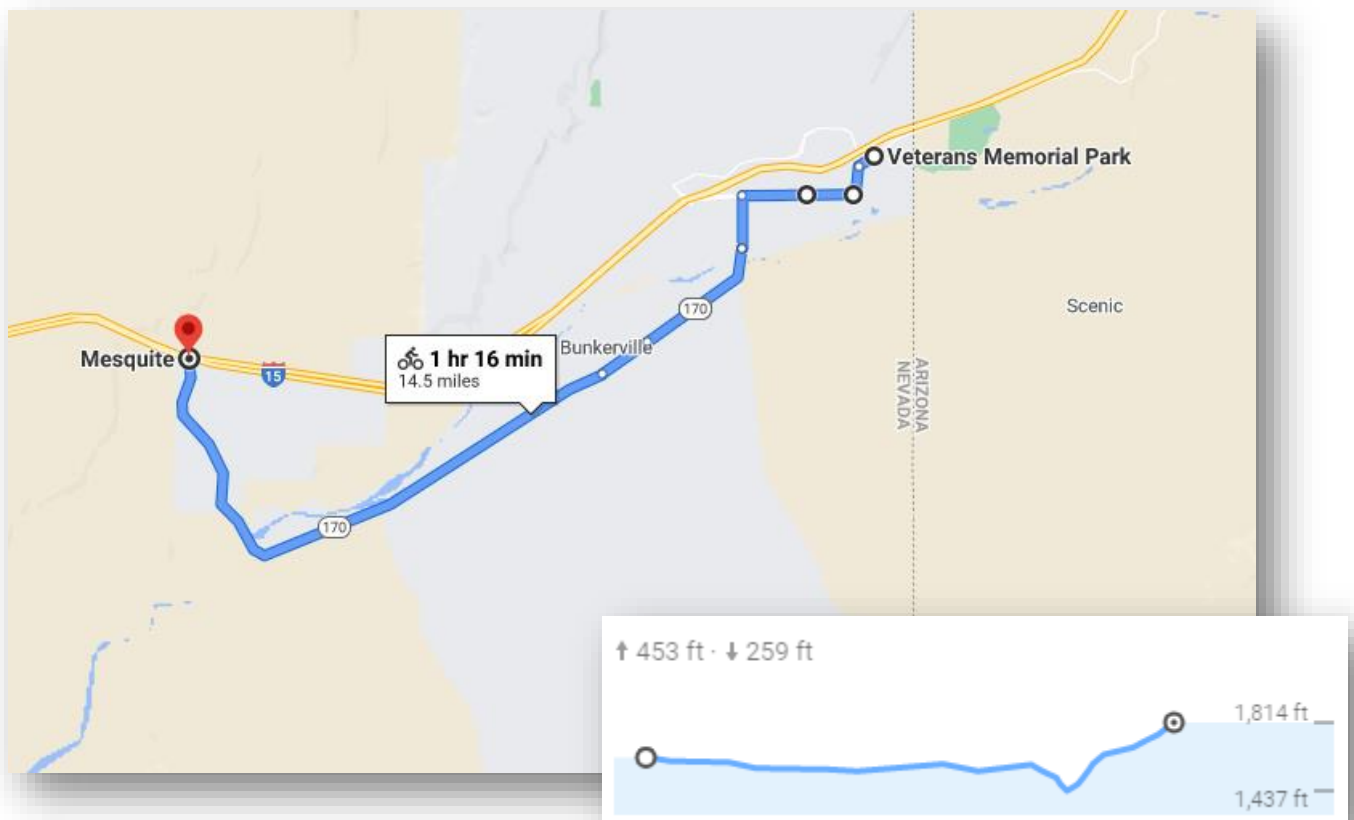


Leg 24 – 14.5 Miles

MODERATE

Route Link: <https://bit.ly/3uztze9>

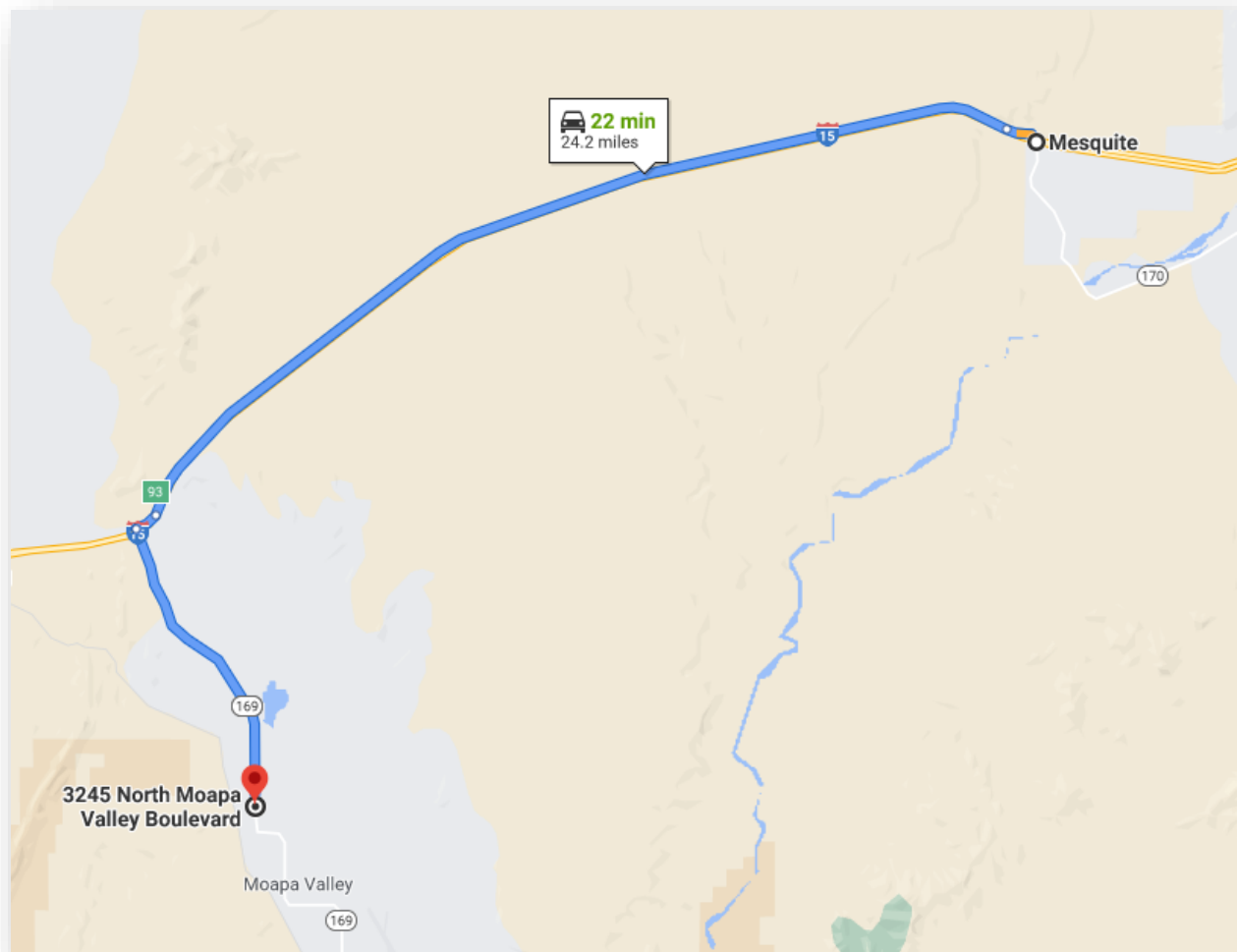
- Start of Leg GPS Coordinates: **36.8119, -114.0600**
 - Start of Leg Address: 501 Hillside Dr., Mesquite, NV
 - Leg begins at Pioneer Park (Restrooms Available)
- End of Leg GPS Coordinates: **36.7707, -114.2344**
 - End of Leg Address: ***Exit 112 off of I-15***



Leg 25 – 24.1 Miles

MODERATE

- Start of Leg GPS Coordinates: **36.7707, -114.2344**
 - Start of Leg Address: **Exit 112 off of I-15**
 - Exit I-15 on **exit #93** just after dropping down off the plateau
 - **IMPORTANT SAFETY NOTE: This leg rides on the freeway shoulder. Lights & Vests are REQUIRED!**
 - Vehicle #1 (for 10 person teams) will return to I-15 and meet at finish line in Henderson via I-15 & I-515 in Las Vegas (Vehicle #1 will not continue on the race course)
 - Restrooms available at exchange 25
- End of Leg GPS Coordinates: **36.6003, -114.4841**
 - End of Leg Address: **3280 N. Moapa Valley Boulevard, Logandale, NV**



Lake Mead National Recreation Area & Valley of Fire

Rules for Legs: 26, 27, 28, & 29

We have a unique opportunity to ride through the Lake Mead National Recreation Area. They do not permit every application for permit and we are fortunate to be included. That said, here are some rules to follow while riding and driving through the Park:

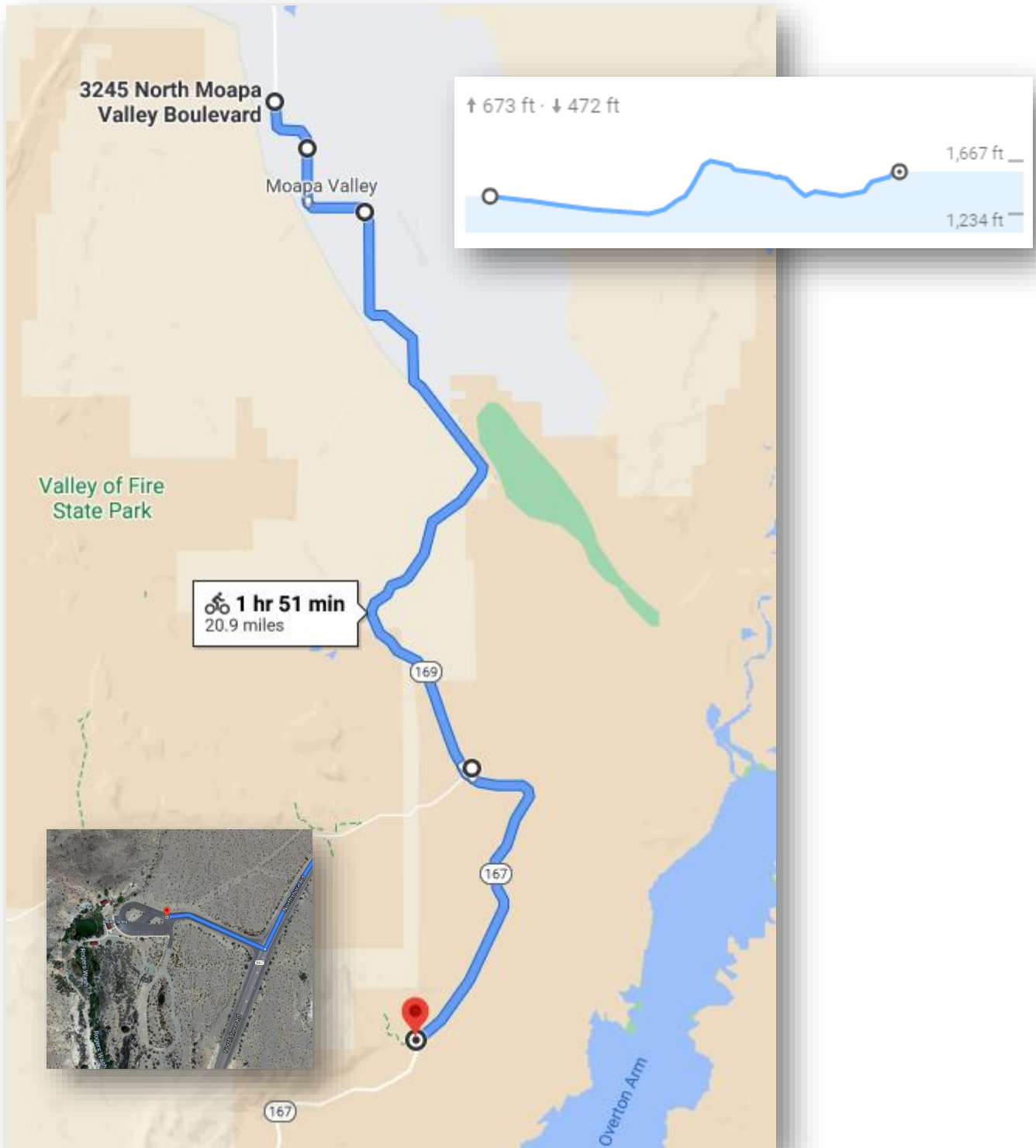
- No Pelaton's:
 - Please ride in a single file format – NO SIDE BY SIDE RIDING
 - This is a big deal to motorists in the park, please respect their wishes.
 - Safety, the park has small shoulders, it is also a safety concern
- PASSING:
 - Please pass one rider at a time.
 - PASSING: You have 10 seconds to make your pass.
 - If you can't do it in that time frame. Please get back in line.
- Restrooms and Transitions
 - NOTE: We have changed the transitions in the Valley of Fire to accommodate other Park Visitors and to try and make it safer.
 - All the transitions are on the right hand side of the road, requiring no lane crossing.
 - Some of the transitions are in smaller parking lots, PLEASE:
 - Show respect to the other tourists at these transition points
 - Try to time the transition with the arrival of the rider so that we don't congest the parking area with vehicles.
 - Larger support vehicles may be better to deposit their next rider at the transition and take their vehicle farther down the road to a larger parking lot.
 - Not every transition in the Valley of Fire has a restroom.
- Support
 - If there is a medical emergency please call 911 if appropriate
 - Saints to Sinners will have a support vehicle riding the road to help as needed with some spare tubes and water.
 - Support Tents will have 2 way radios.
 - If you need to contact the Race Support Staff you can:
 - Race Director: 801.856.7018
 - 2-Way Radio: Channel 4.4

Leg 26 – 20.7 Miles

MODERATE – Hard

Route Link: <https://bit.ly/3ibRUE2>

- Start of Leg GPS Coordinates: **36.6003, -114.4841**
 - Start of Leg Address: **3280 N. Moapa Valley Boulevard, Logandale, NV**
 - Restrooms available at exchange 25 & Exchange 26
 - Vehicle #1 (for 10 person teams) will return to I-15 and meet at finish line in Henderson via I-15 & I-515 in Las Vegas (Vehicle #1 will not continue on the race course)
- End of Leg GPS Coordinates: **36.3775, -114.4411**
 - End of Leg Address: **Rogers Spring on Northshore Rd.**

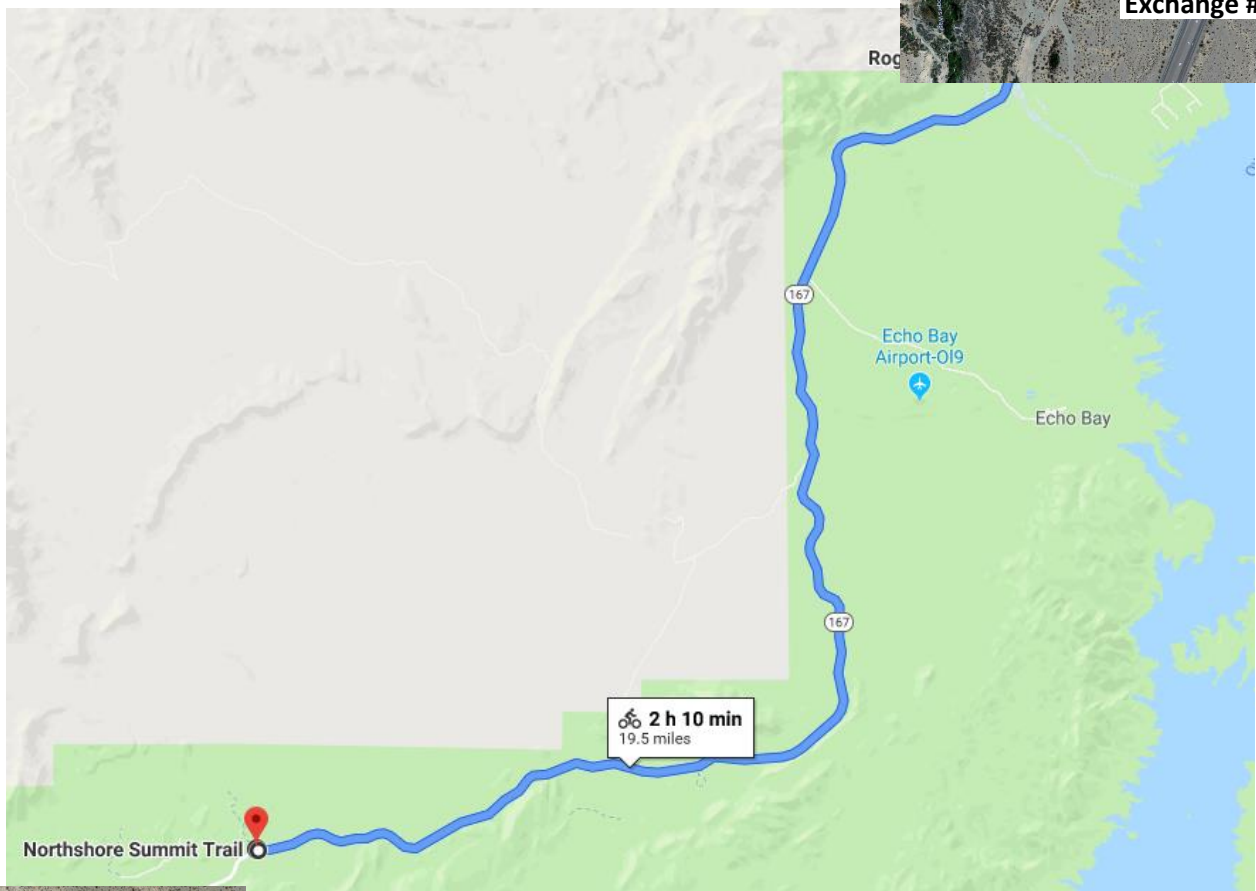


Leg 27 – 19.6 Miles

Hard

<http://bit.ly/2lbhw2X>

- Start of Leg GPS Coordinates: **36.377722, -114.442820**
 - Start of Leg Address: **Rogers Spring on Northshore Rd.** _
 - Restrooms Available.
- End of Leg GPS Coordinates: **36.227055, -114.621052**
 - End of Leg Address: **Northshore Rd.**
 - Restrooms Available



↑ 1,785 ft · ↓ 968 ft



Leg 28 – 14.7 Miles

EASY - Moderate
<http://bit.ly/2lbitbx>

- Start of Leg GPS Coordinates: **36.227055, -114.621052**
 - Start of Leg Address: **Northshore Rd.**
 - No Restrooms
- End of Leg GPS Coordinates: **36.148983, -114.846494**
 - **NOTE:** This is a small parking area, please respect the park visitors and only have one vehicle here to help with rider transition. Even better would be to send support Vehicles on to the next Exchange
 - **NO RESTROOM**
 - End of Leg Address: **Northshore Rd.**



↑ 354 ft · ↓ 1,407 ft

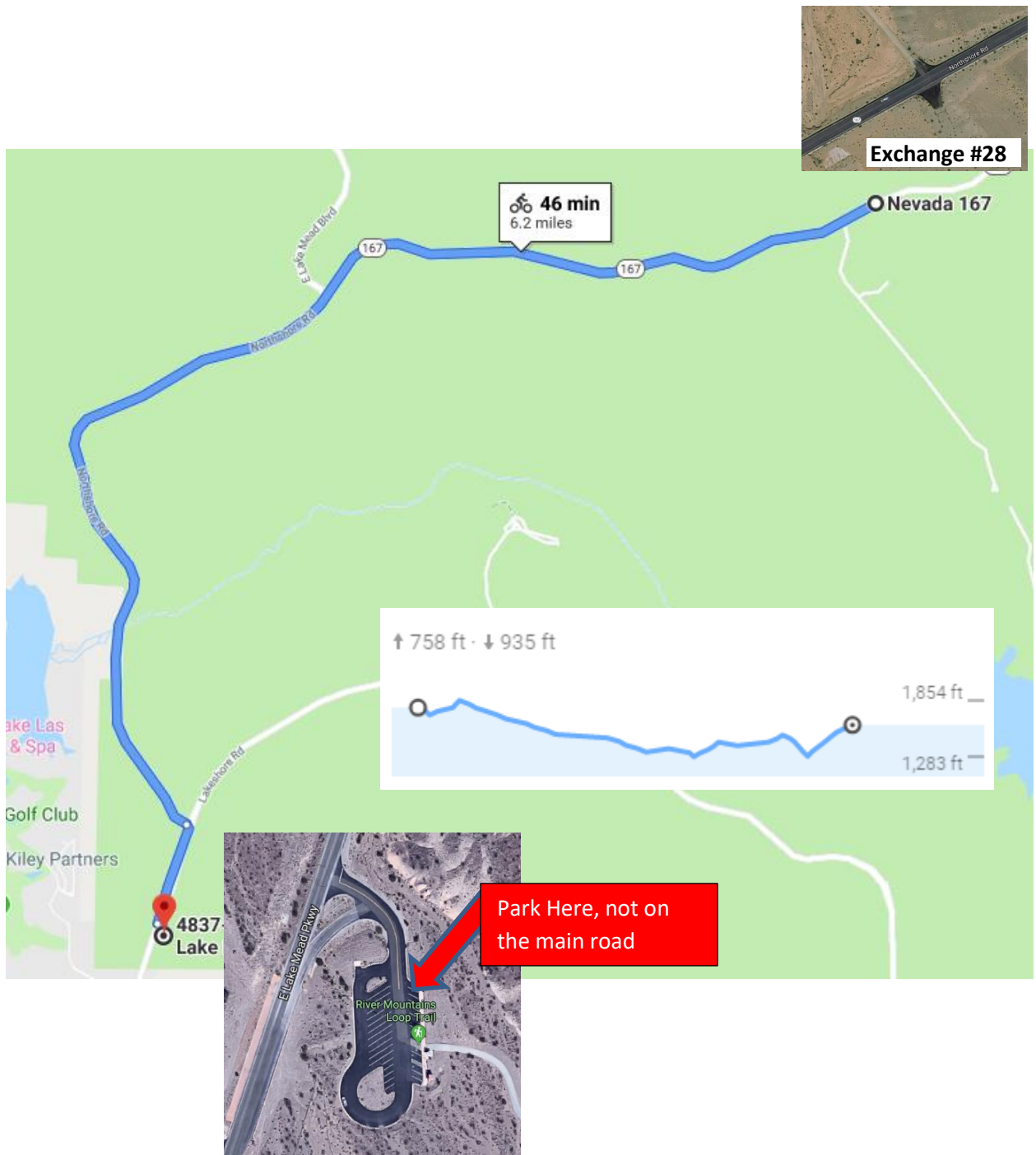


Leg 29 – 6.2 Miles

EASY

<http://bit.ly/2I9Jaxe>

- Start of Leg GPS Coordinates: **36.148983, -114.846494**
 - Start of Leg Address: **Northshore Rd.**
 - **No Restrooms**
 - **NOTE:** This is a small parking area, please respect the park visitors and only have one vehicle here to help with rider transition. Even better would be to send support Vehicles on to the next Exchange
 - Go through Ranger Station (no need to stop) at south end of park.
 - Exercise Care and Respect for Motorists while crossing the road to enter Exchange #29
- End of Leg GPS Coordinates: **36.103526, -114.901663**
 - End of Leg Address: **4752-4836 E Lake Mead Pkwy, Henderson, NV 89011**
 - **Restrooms Available**



Leg 30 – 3.5 Miles

Easy

Route Link: <https://bit.ly/3fx7700>

- Start of Leg GPS Coordinates: **36.103526, -114.901663**
 - End of Leg Address: **4752-4836 E Lake Mead Pkwy, Henderson, NV 89011**
 - **Restrooms Available**
 - This is the staging area for teams to gather and ride through the finish line as a team.
 - Please be respectful of cars on the Parkway
- Finish Line GPS Coordinates: **36.071023, -115.024226**
 - Finish Line Address: **Hilton at Lake Las Vegas**

